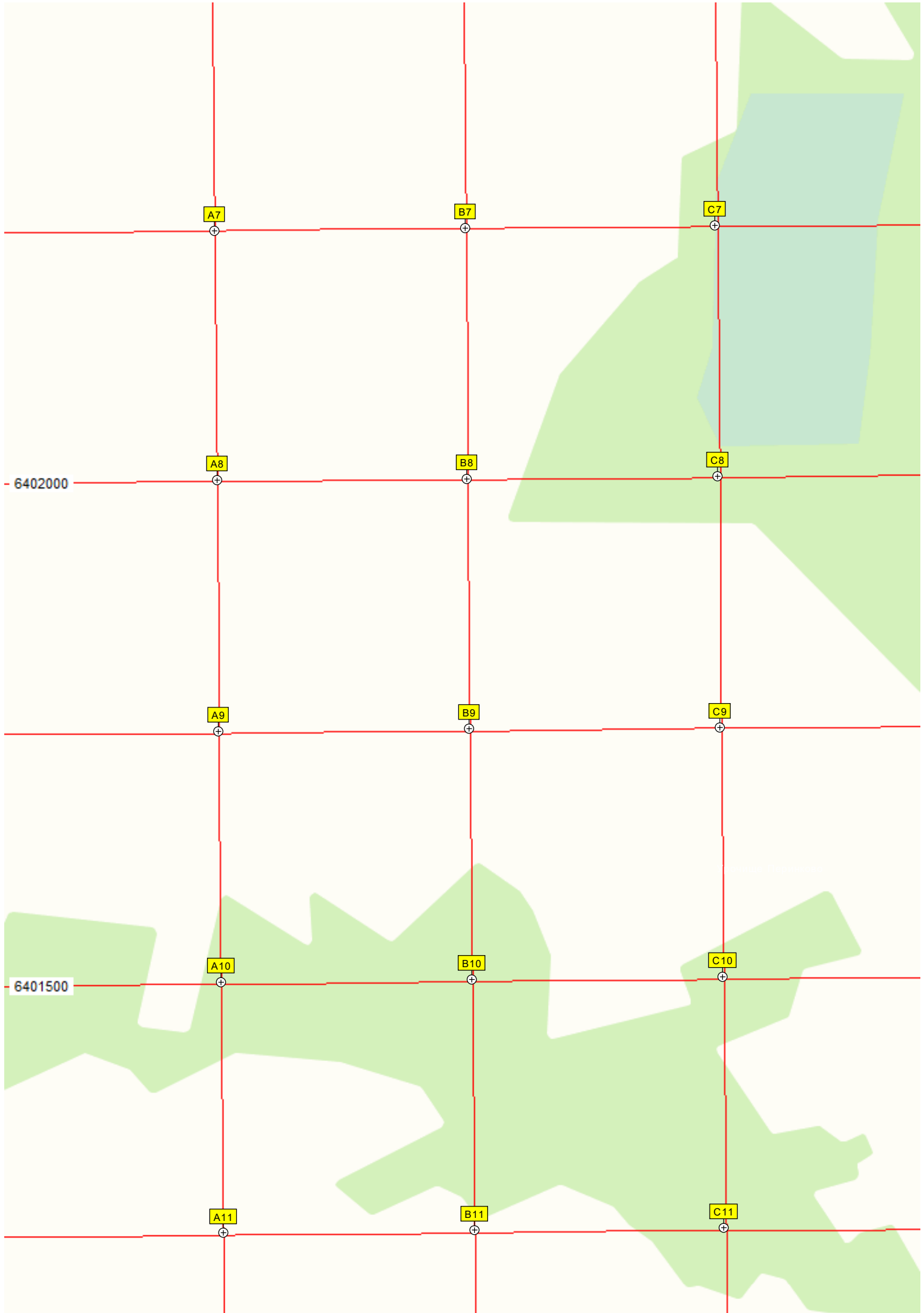


Marker	Coordinates (Approx.)	Location / Feature
L2	46°00'N, 64°03'50"E	Intersection of road and vertical road
M2	46°00'N, 64°03'50"E	Intersection of road and vertical road
L3	46°00'N, 64°03'30"E	Intersection of road and vertical road
M3	46°00'N, 64°03'30"E	Intersection of road and vertical road
L4	46°00'N, 64°03'10"E	Intersection of road and vertical road
M4	46°00'N, 64°03'10"E	Intersection of road and vertical road
L5	46°00'N, 64°02'50"E	Intersection of road and vertical road
M5	46°00'N, 64°02'50"E	Intersection of road and vertical road
L6	46°00'N, 64°02'30"E	Intersection of road and vertical road
M6	46°00'N, 64°02'30"E	Intersection of road and vertical road



A7

B7

C7

A8

B8

C8

A9

B9

C9

A10

B10

C10

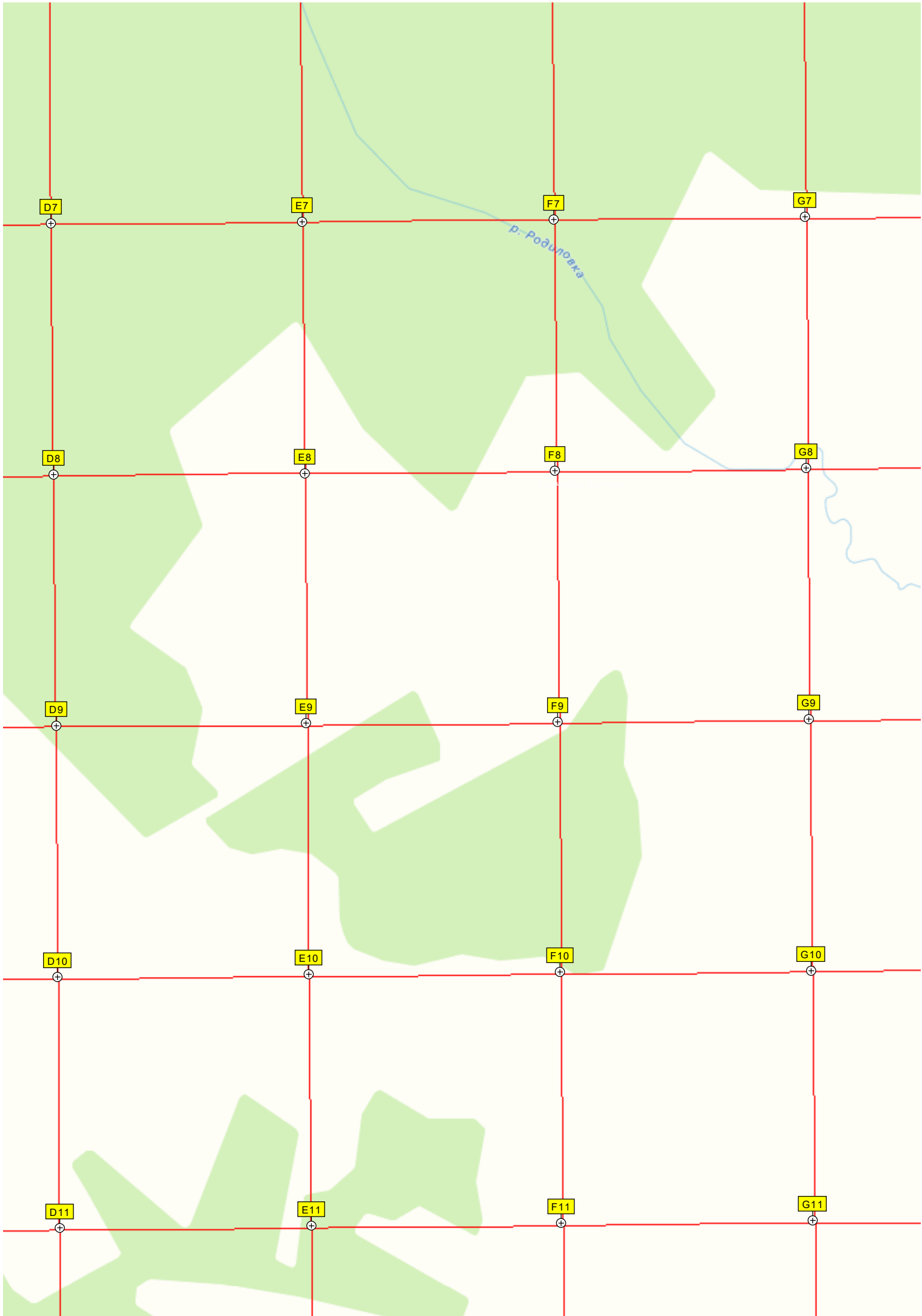
A11

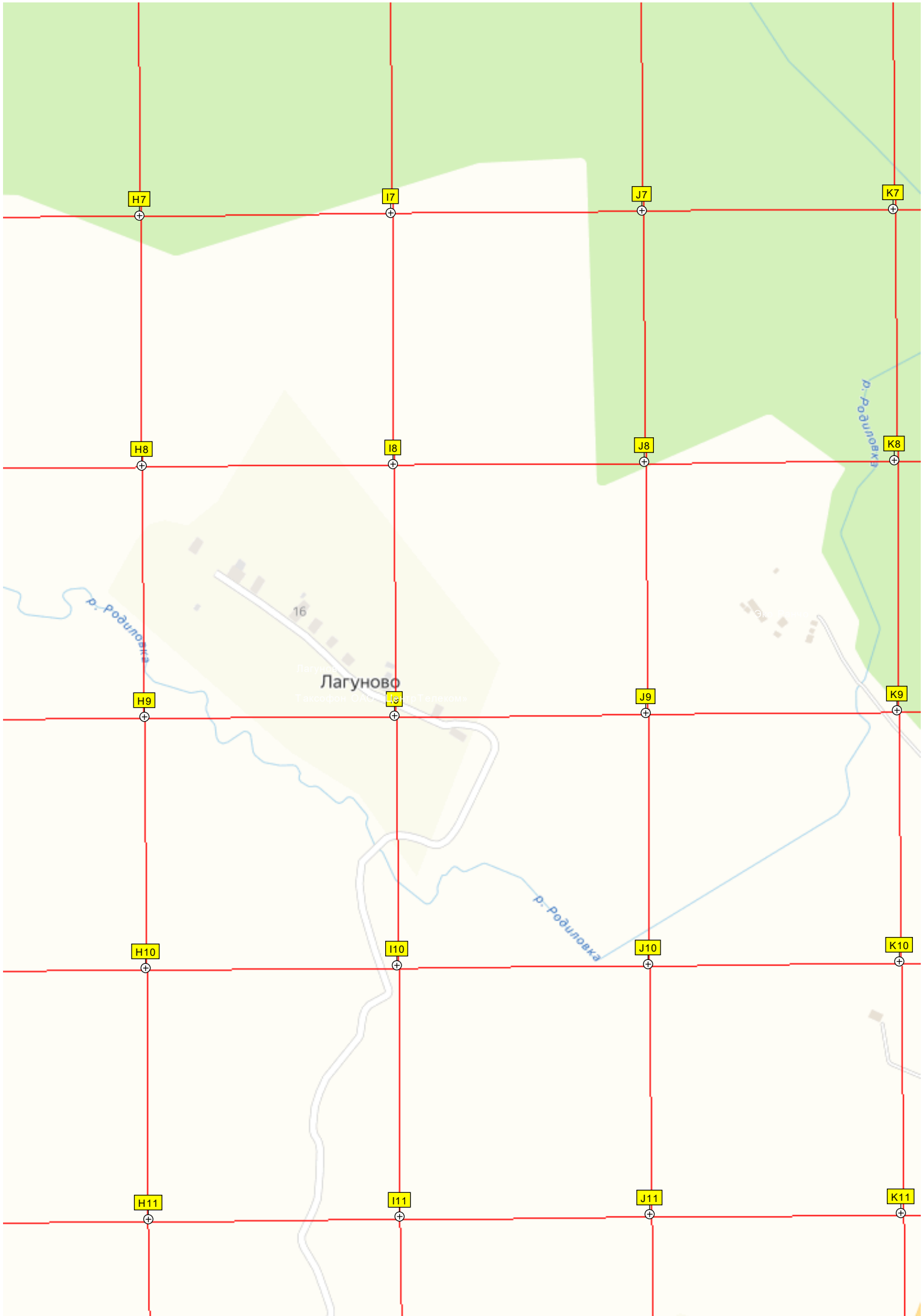
B11

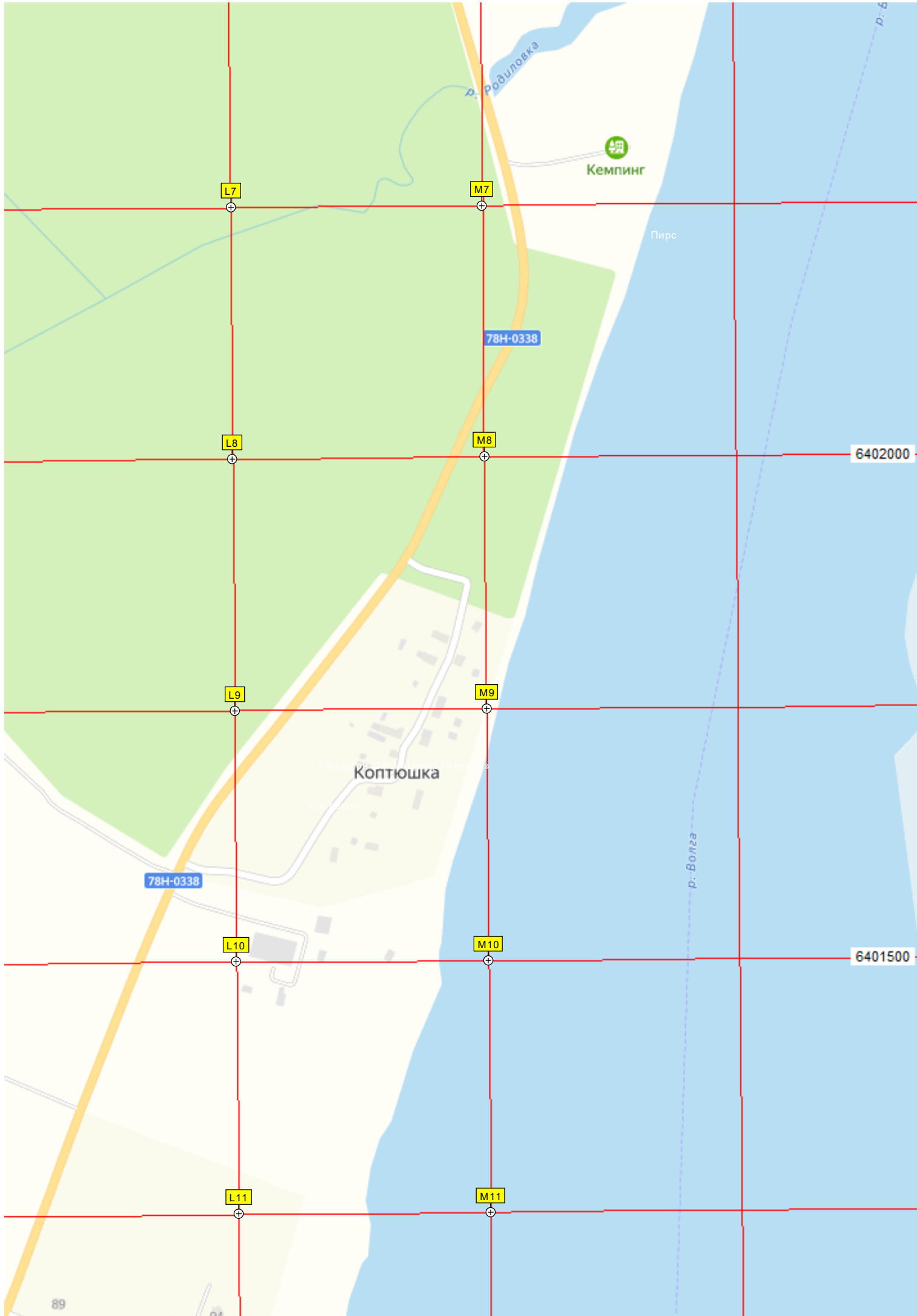
C11

6402000

6401500







L7

M7

Кемпинг

Пиро

78Н-0338

L8

M8

6402000

L9

M9

Коптюшка

78Н-0338

р. Волга

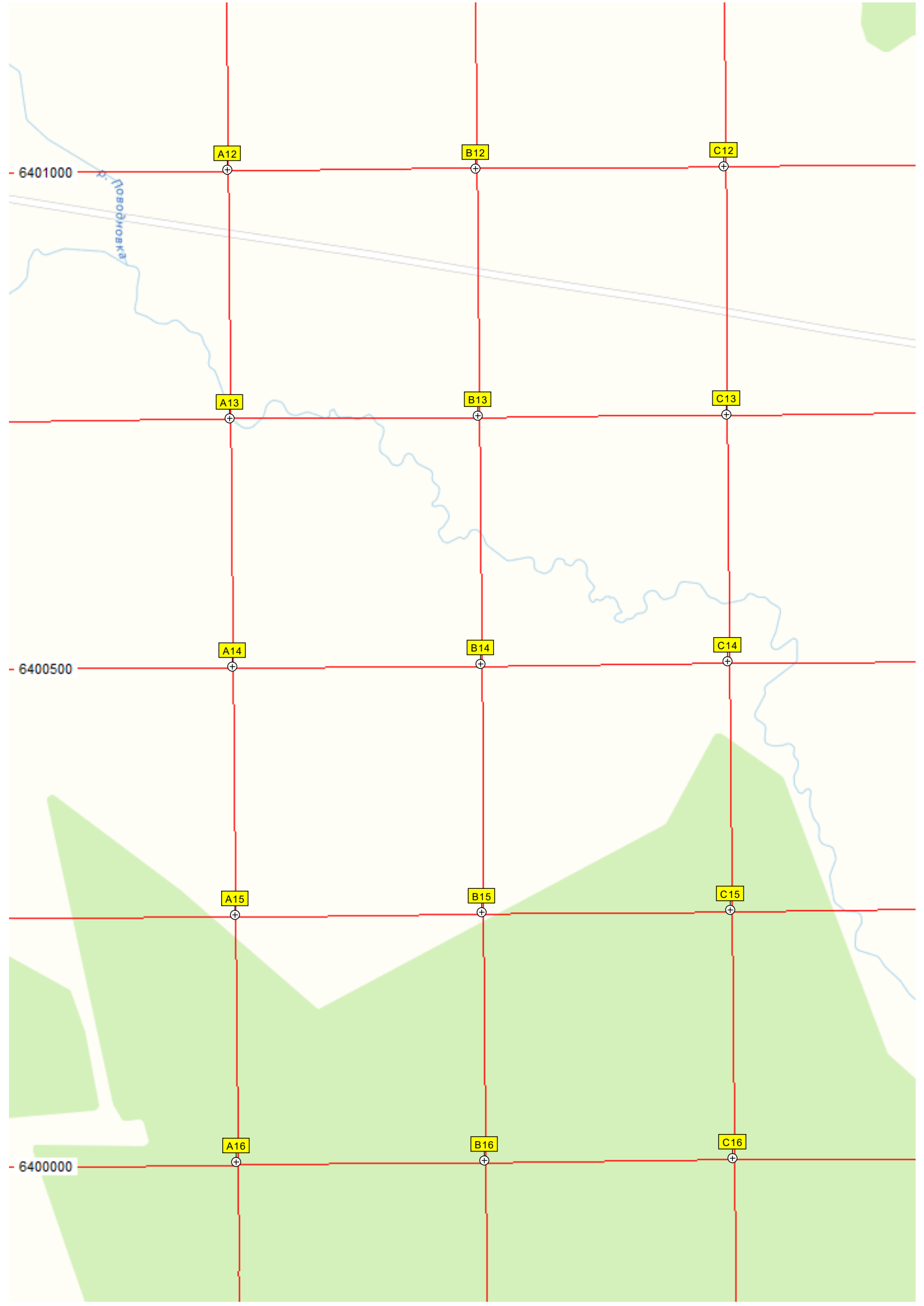
L10

M10

6401500

L11

M11



A12

B12

C12

A13

B13

C13

A14

B14

C14

A15

B15

C15

A16

B16

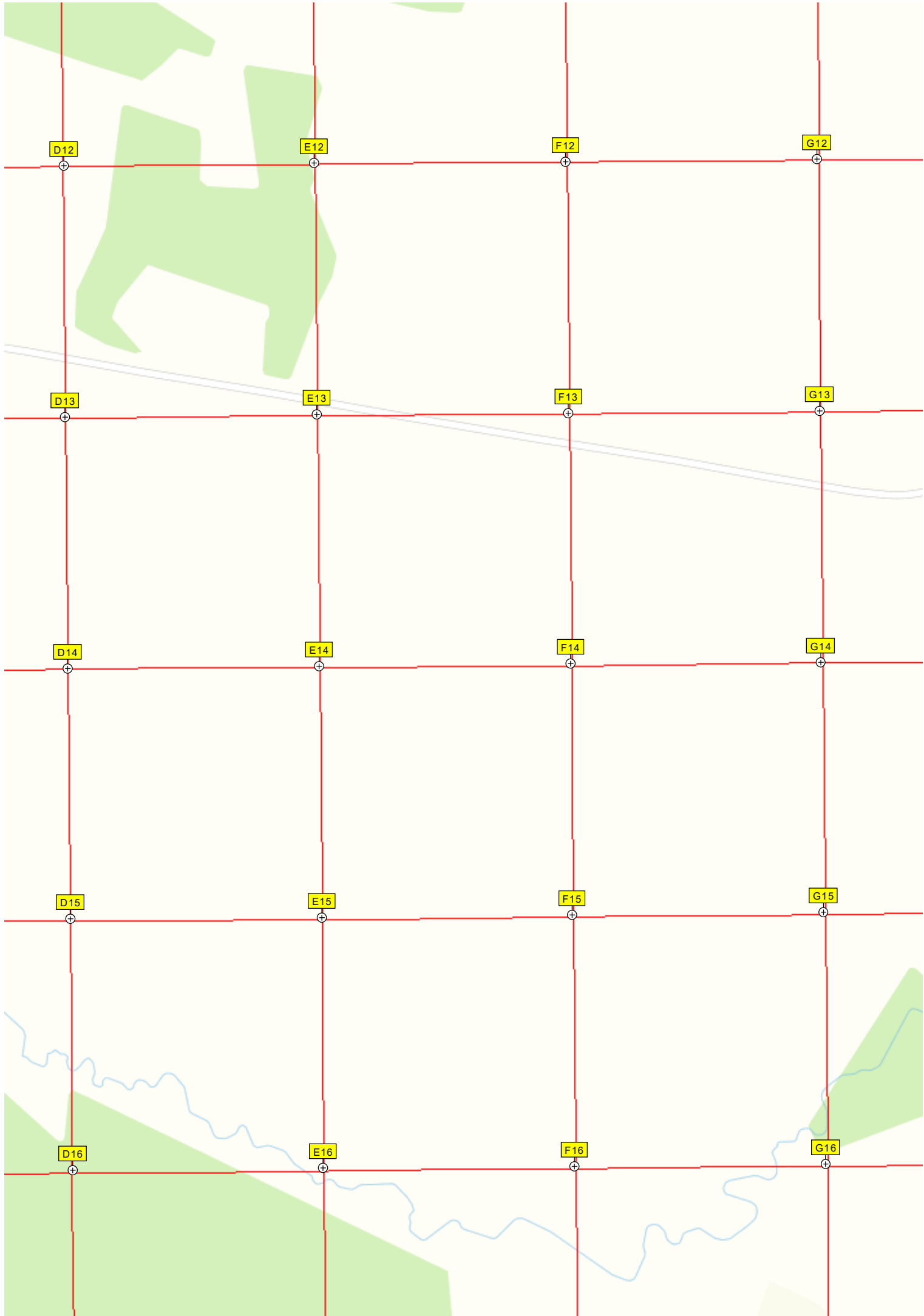
C16

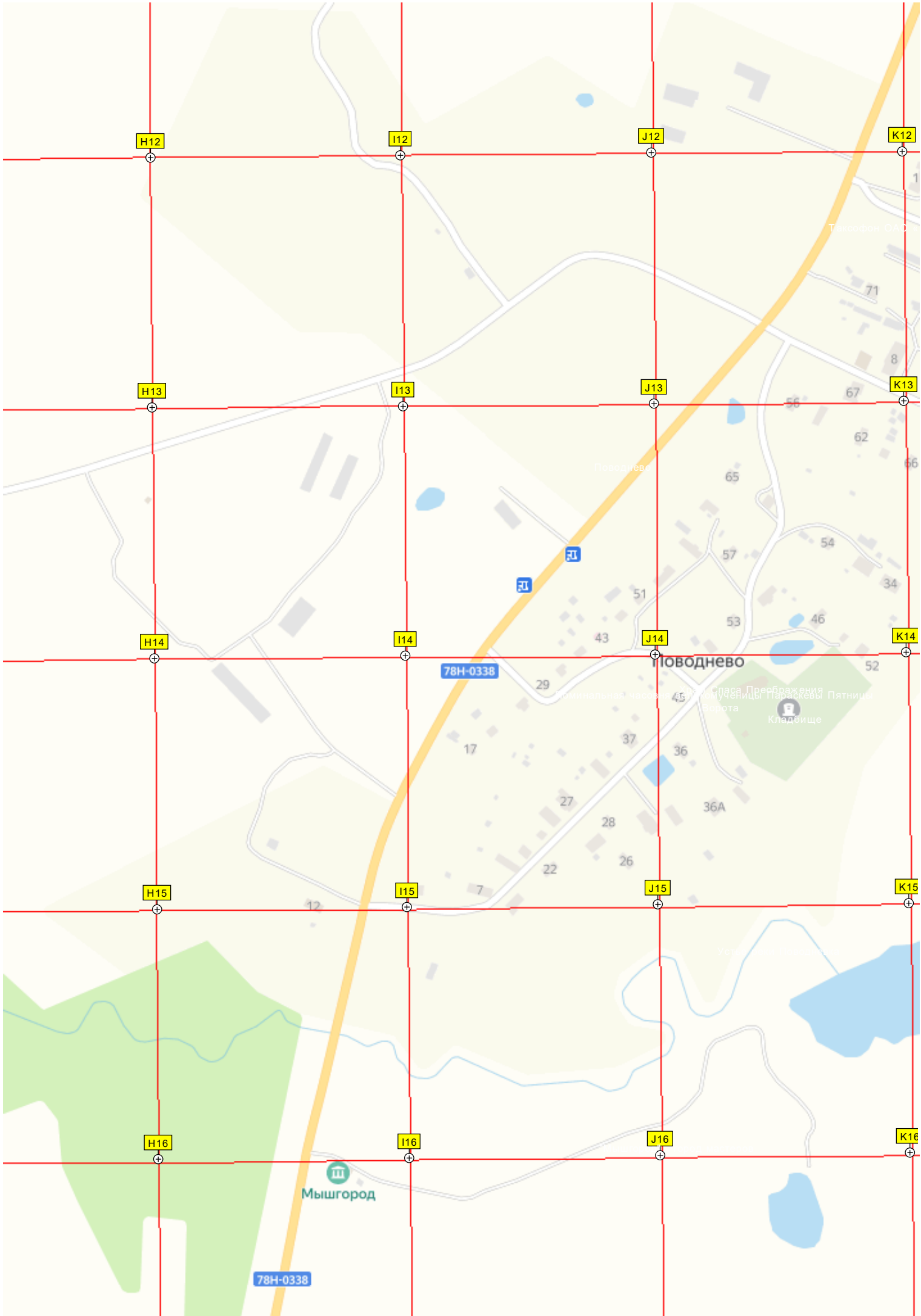
р. ПОВОДНЯКА

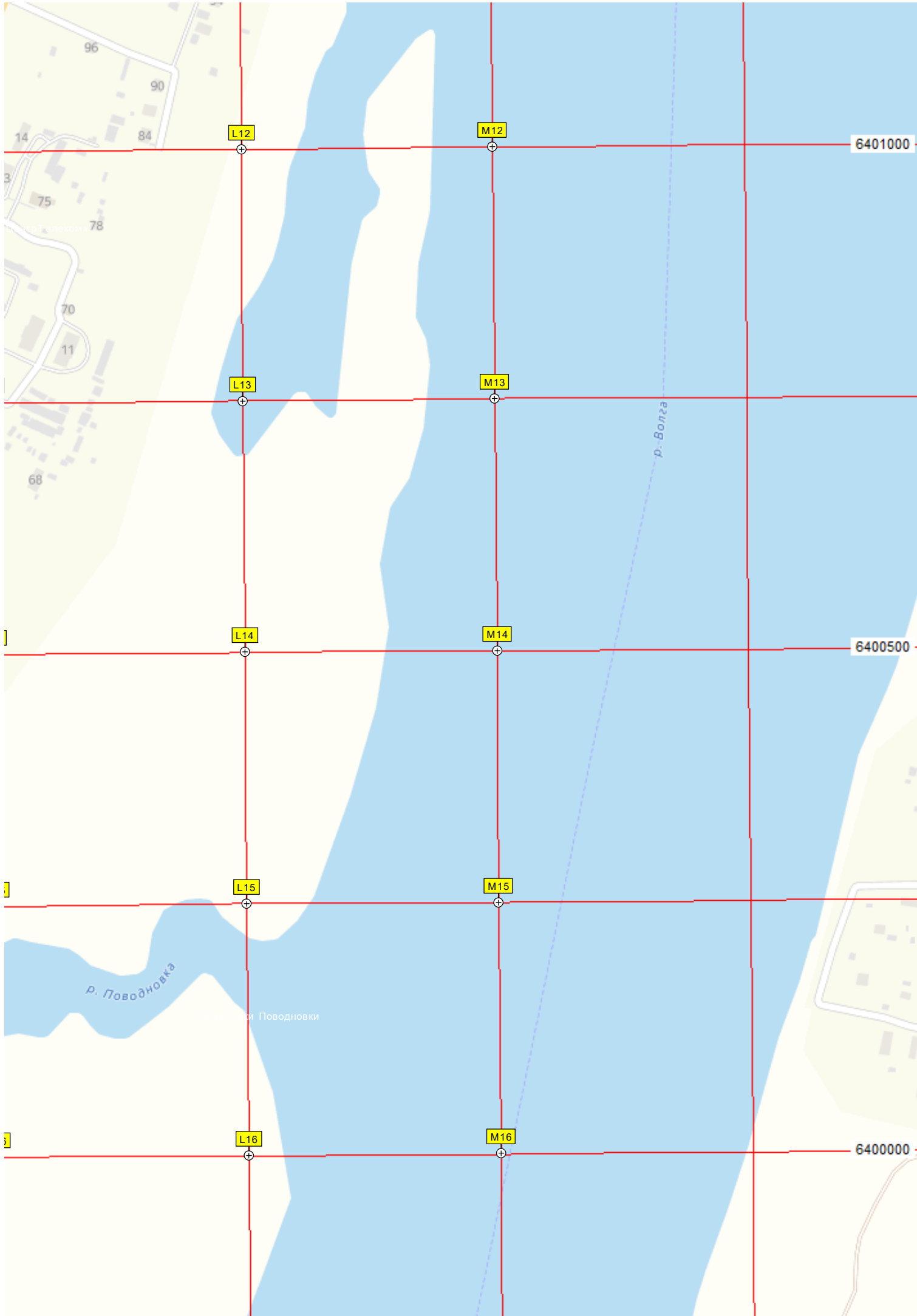
6401000

640500

6400000







L12

M12

6401000

L13

M13

р. Волга

L14

M14

6400500

L15

M15

р. Поводновка

Поводновки

L16

M16

6400000



