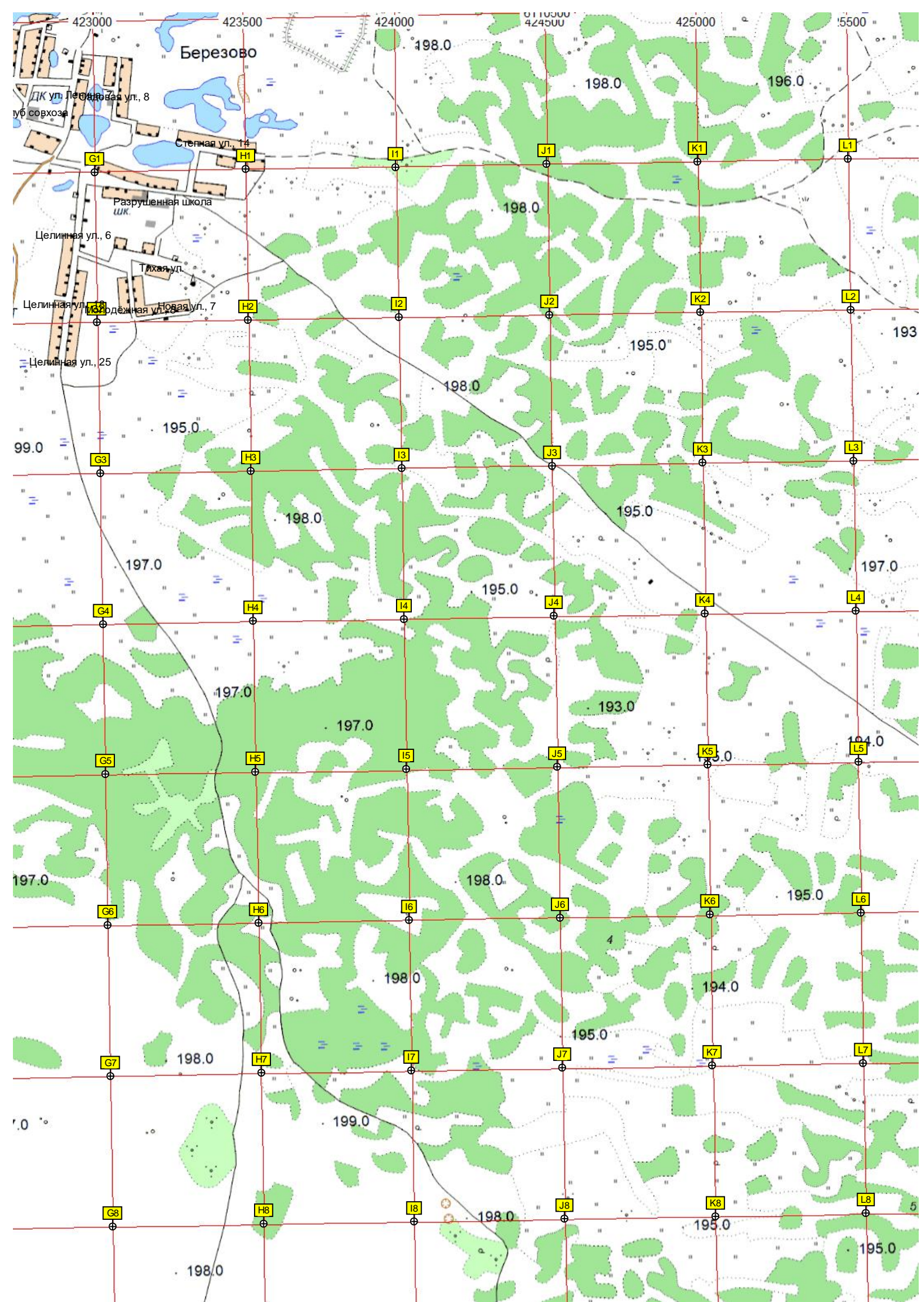
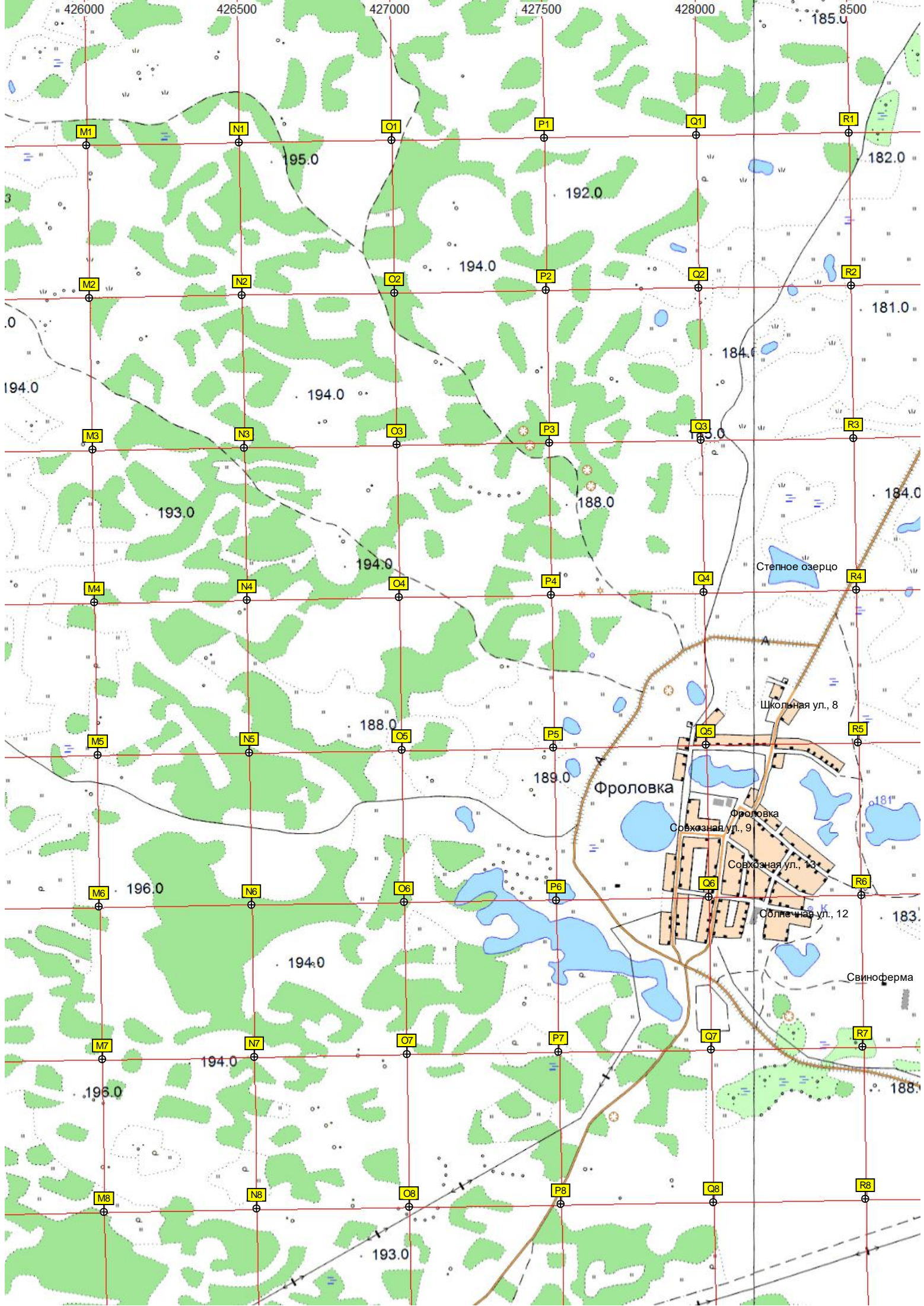
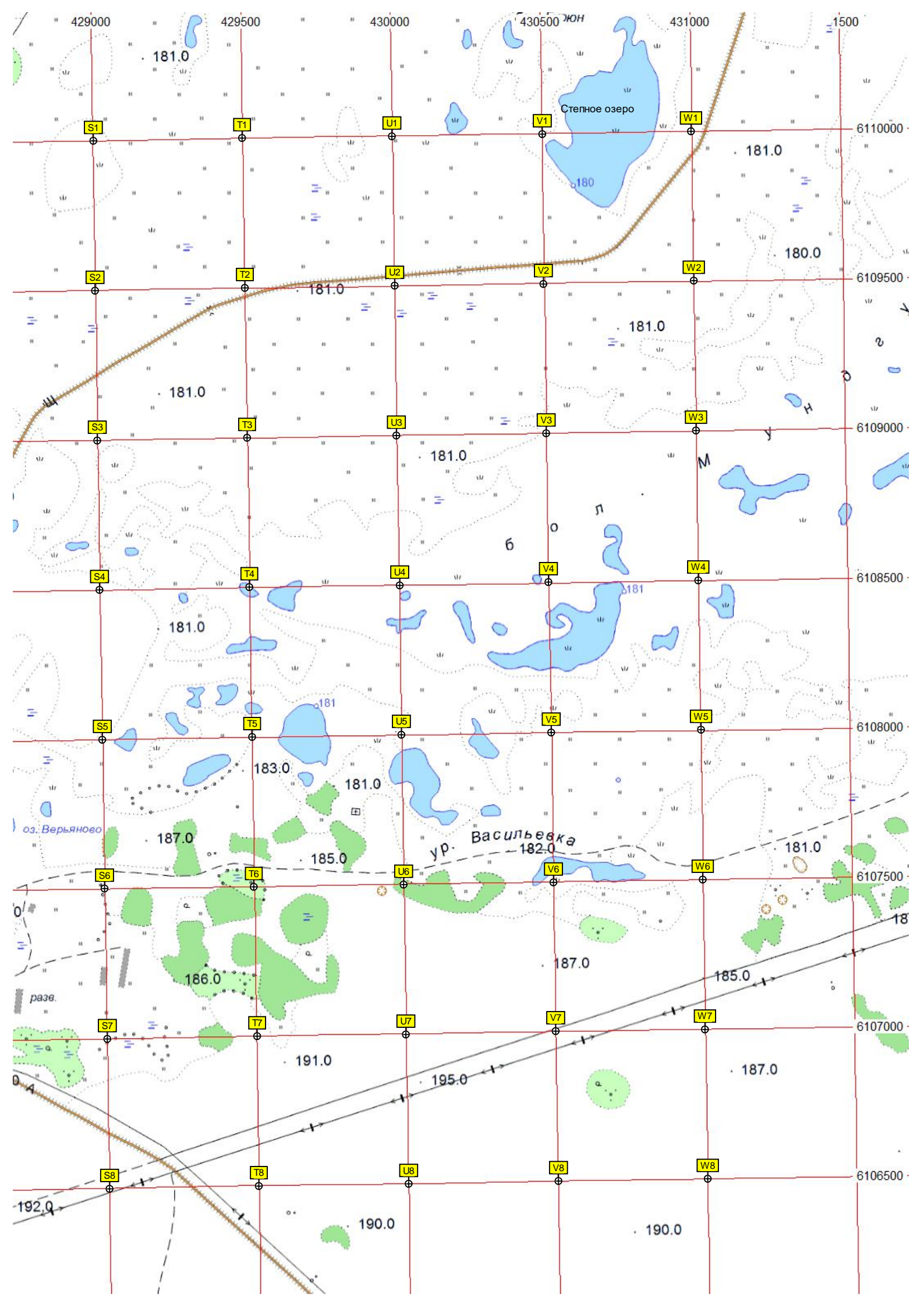


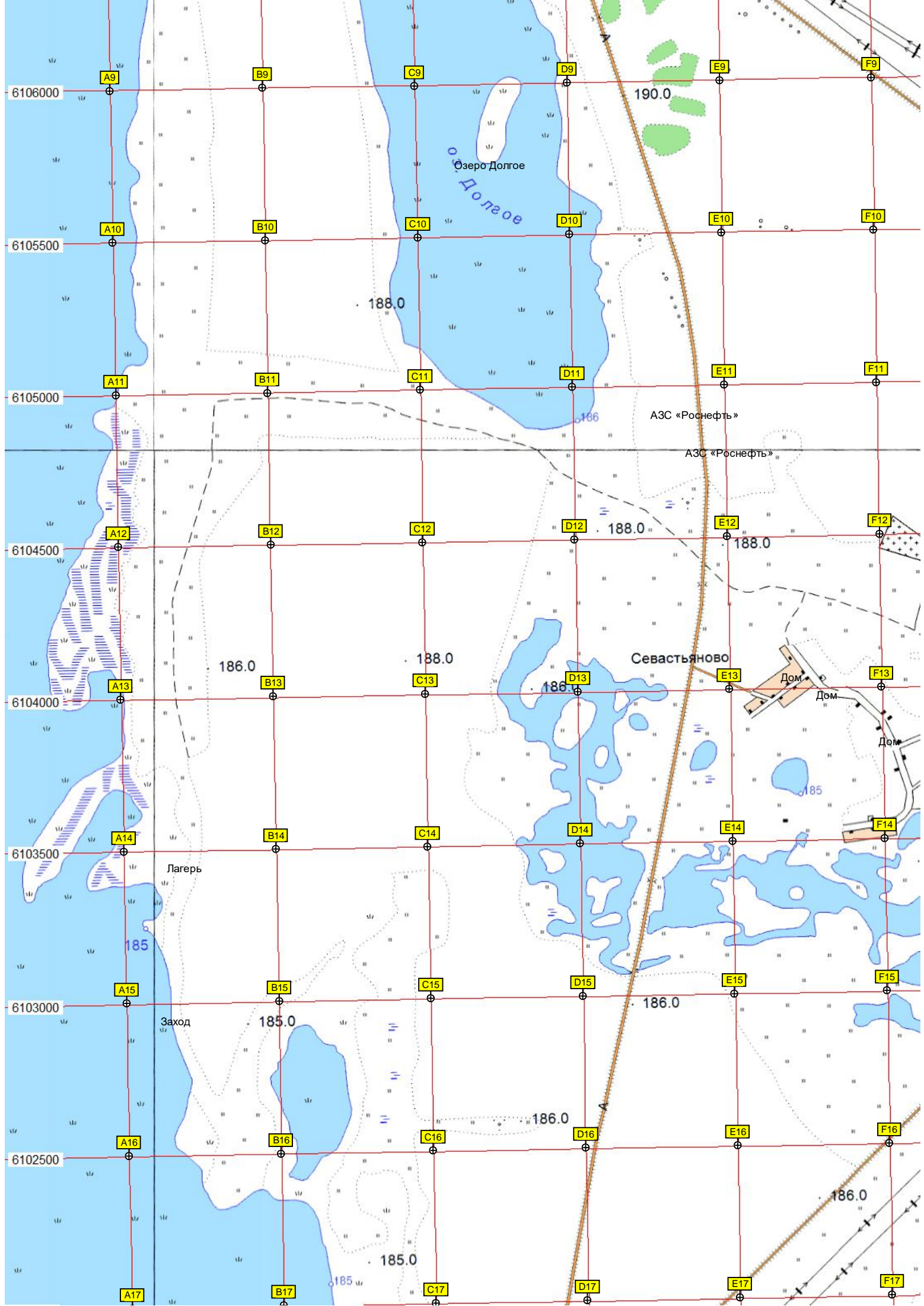
A3C «Сфера»

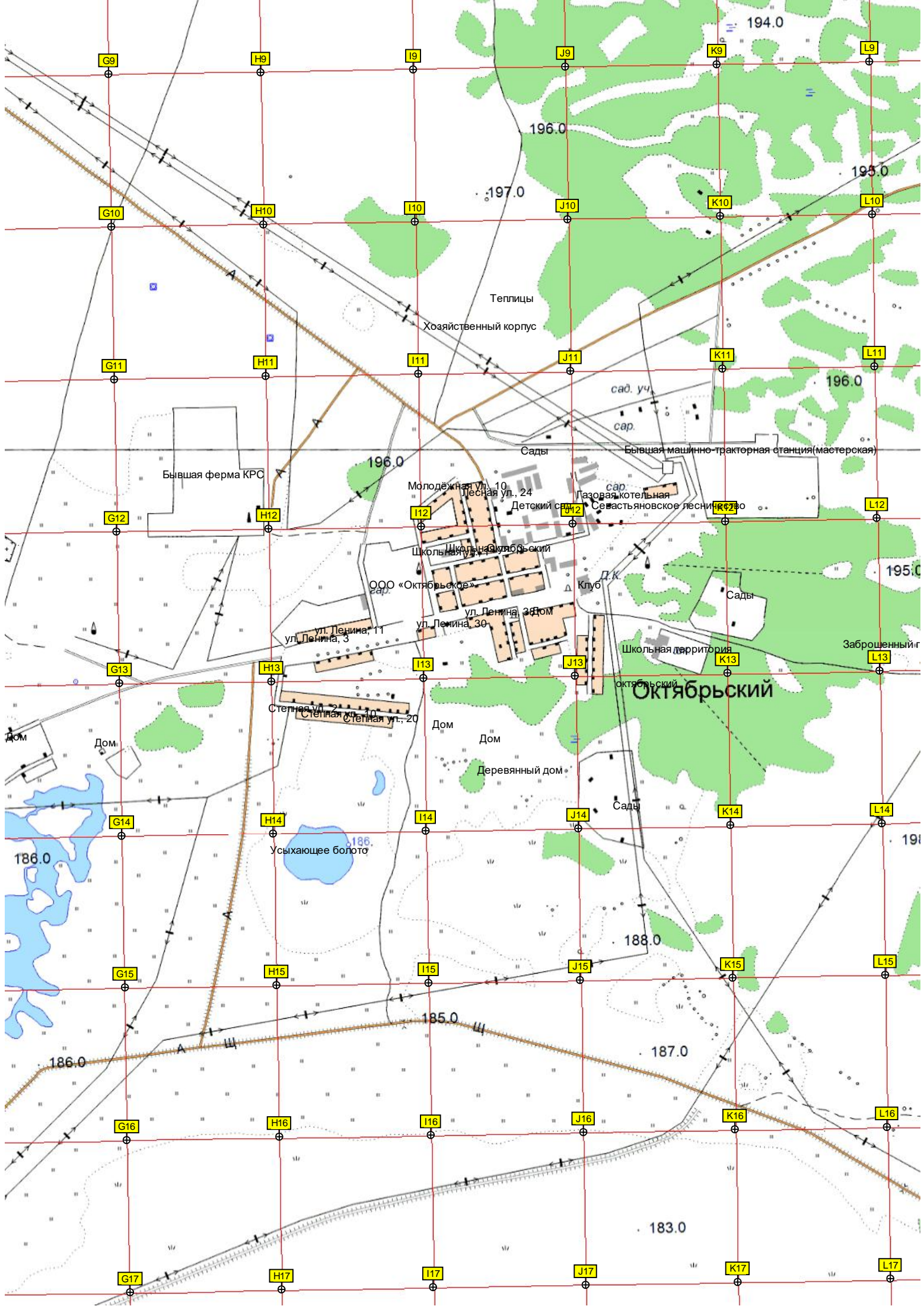
Территория строящегося объекта дорожной инфраструктуры.

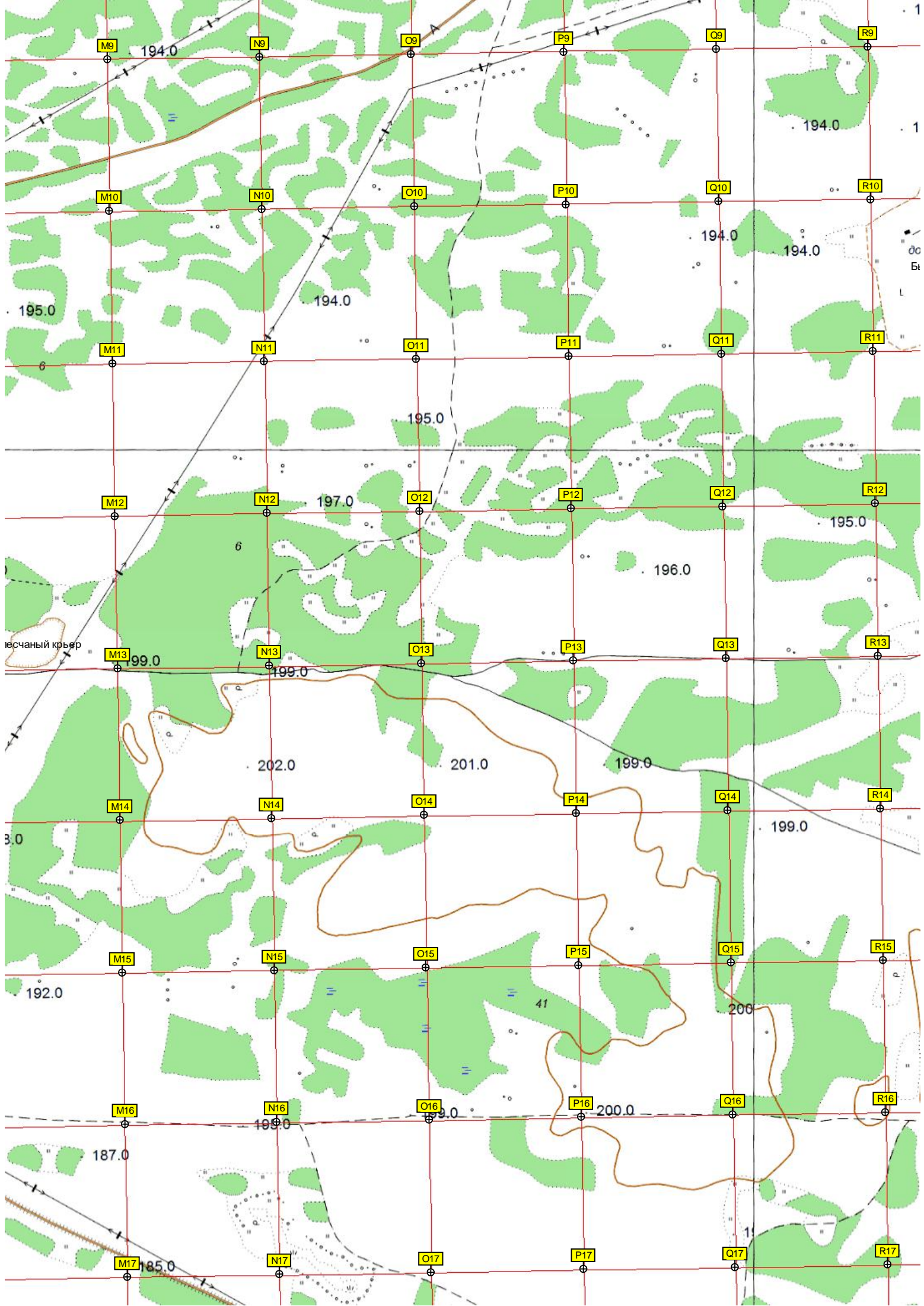


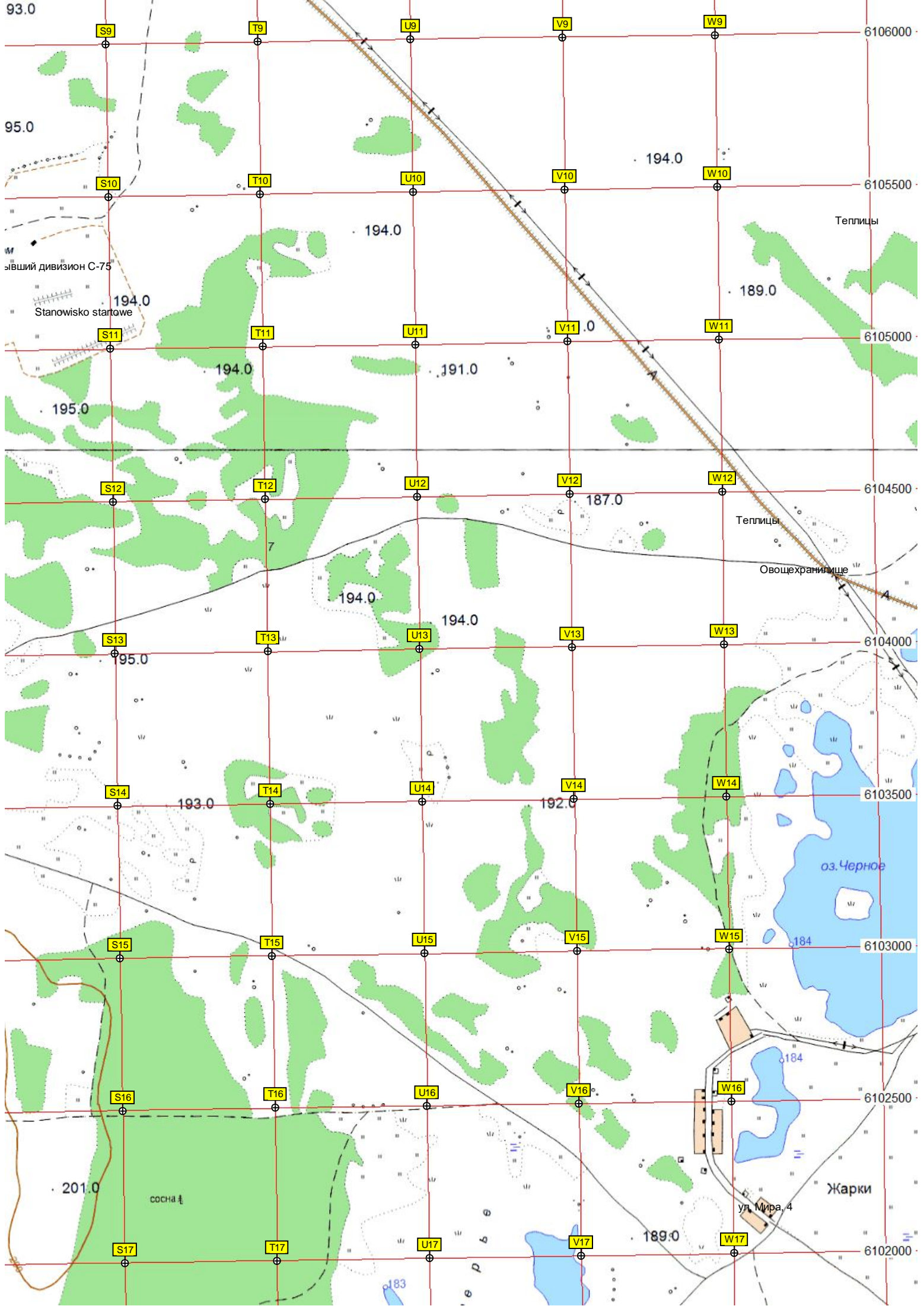




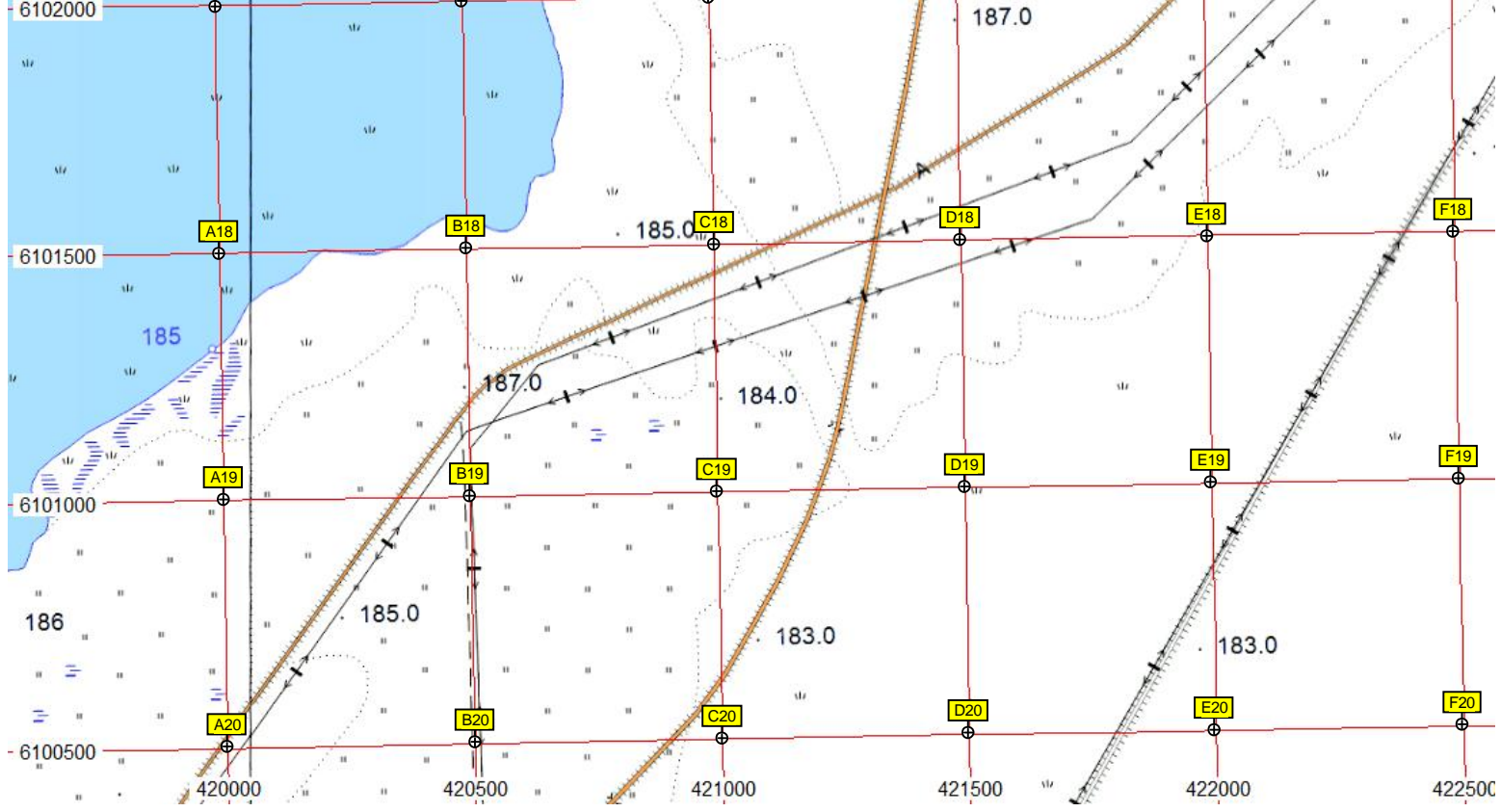






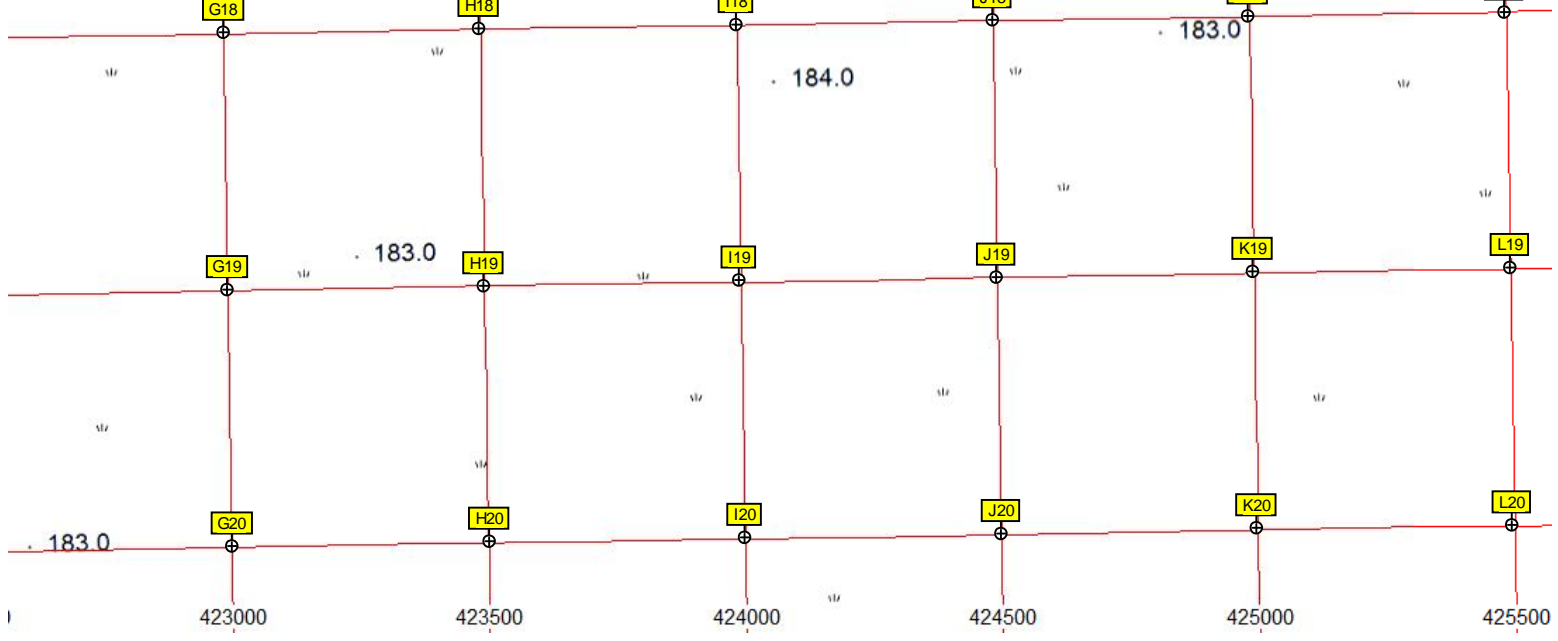








184.0



G18

H18

I18

J18

K18

L18

G19

H19

I19

J19

K19

L19

G20

H20

I20

J20

K20

L20

423000

423500

424000

424500

425000

425500

183.0

184.0

183.0

183.0

