

657000

657500

658000

658500

659000

A1

B1

C1

D1

E1

A2

B2

C2

D2

E2

A3

B3

C3

D3

E3

A4

B4

C4

D4

E4

A5

B5

C5

D5

E5

A6

B6

C6

D6

E6

A7

B7

C7

D7

E7

- 5000000

- 4999500

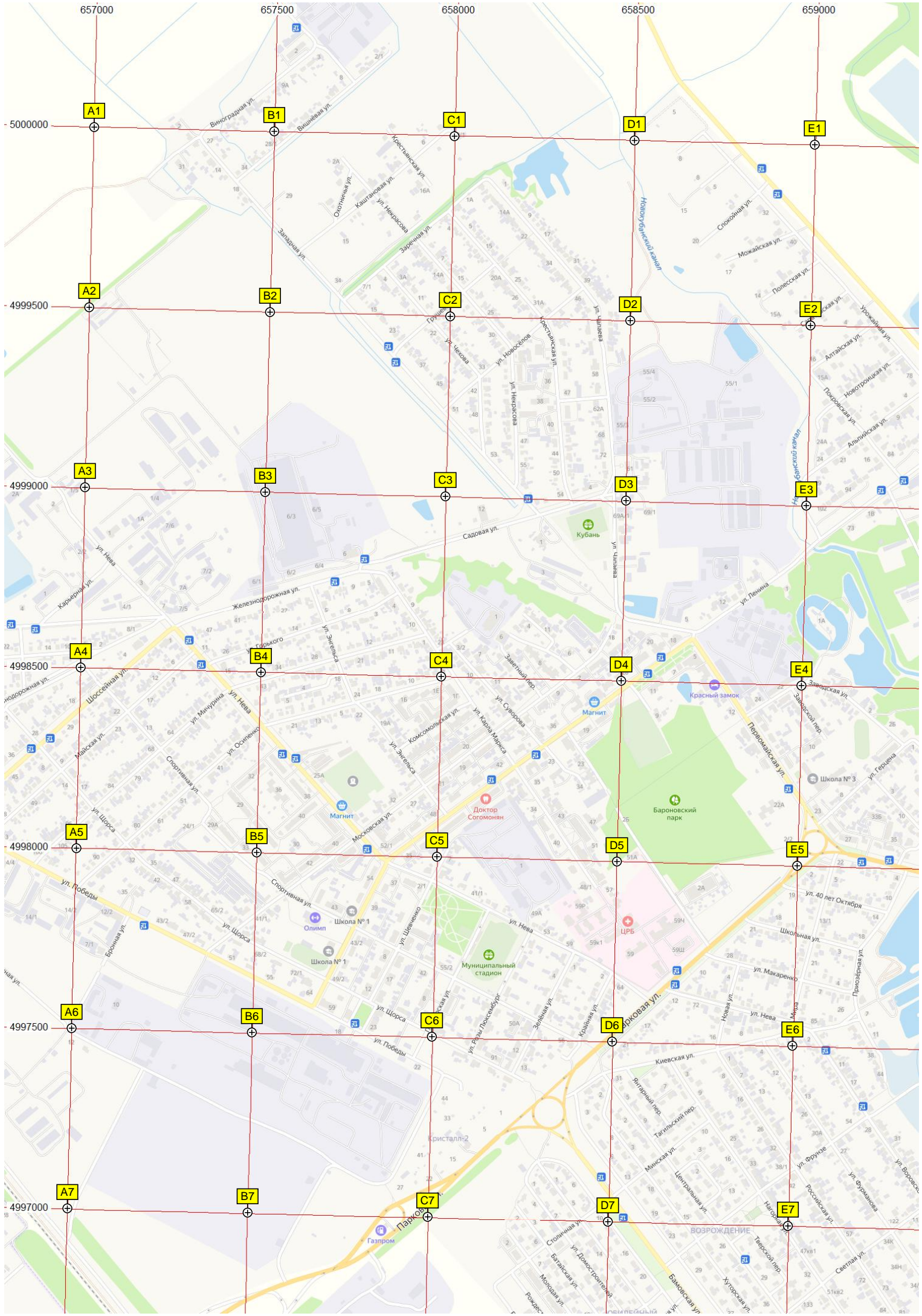
- 4999000

- 4998500

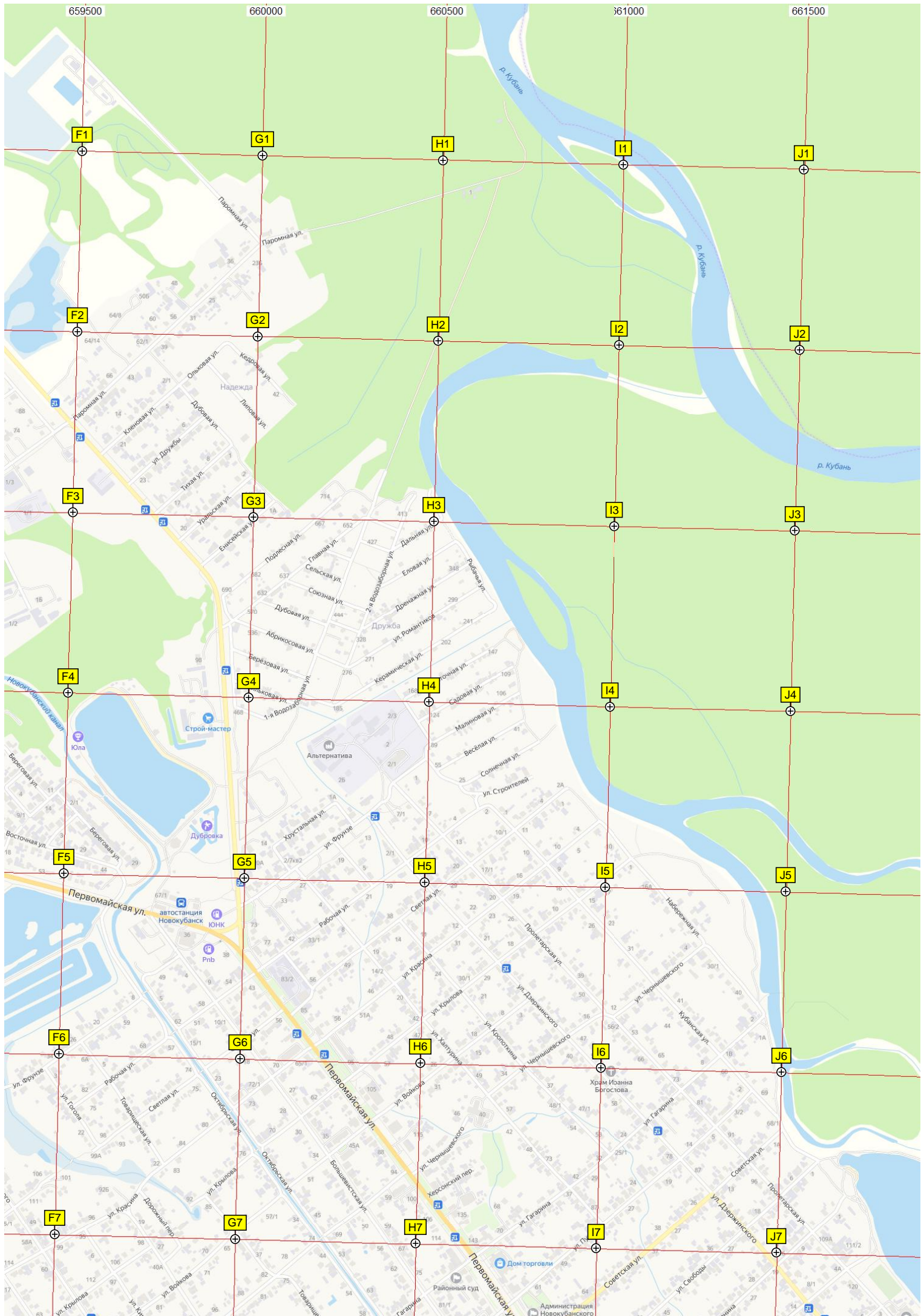
- 4998000

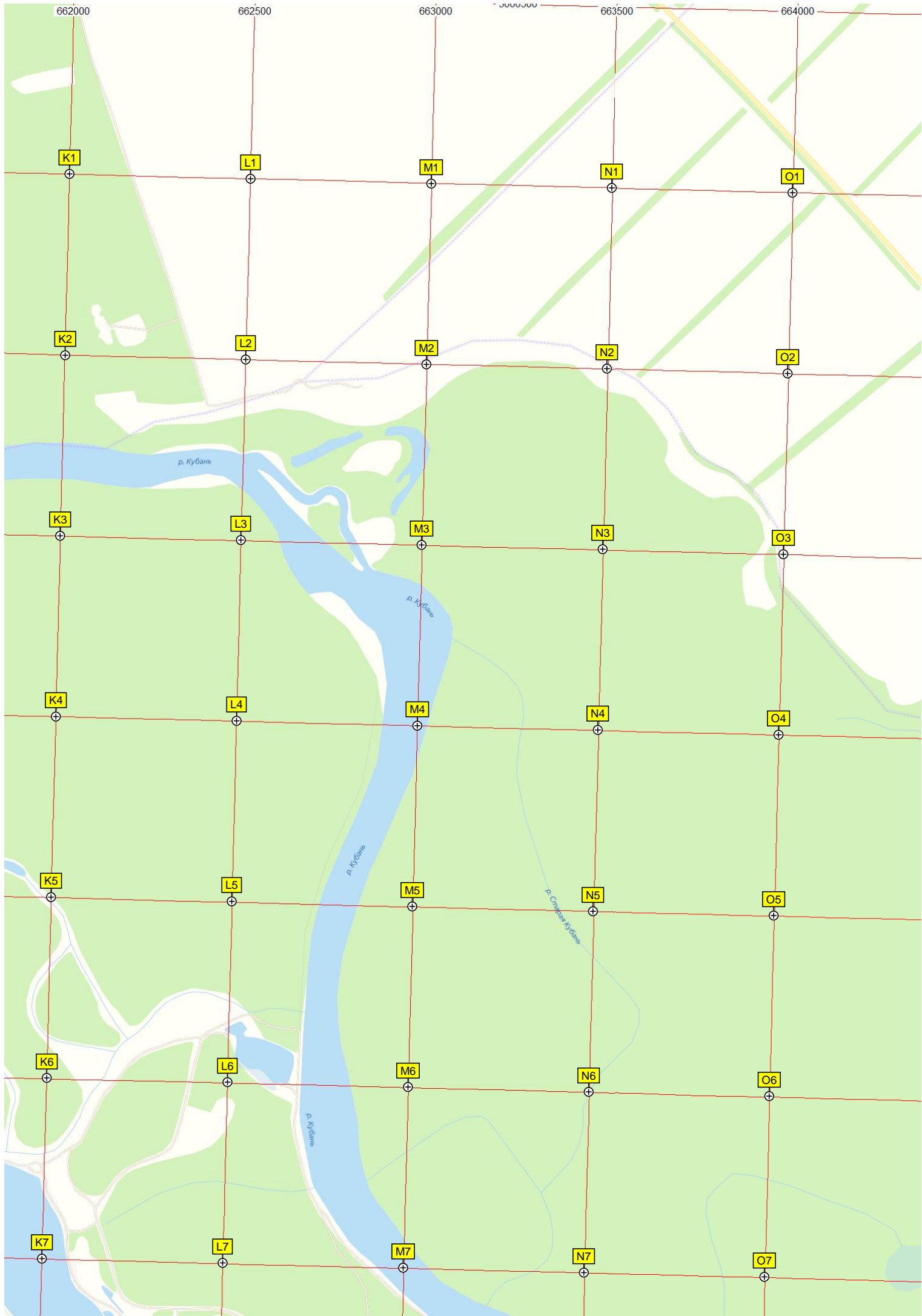
- 4997500

- 4997000

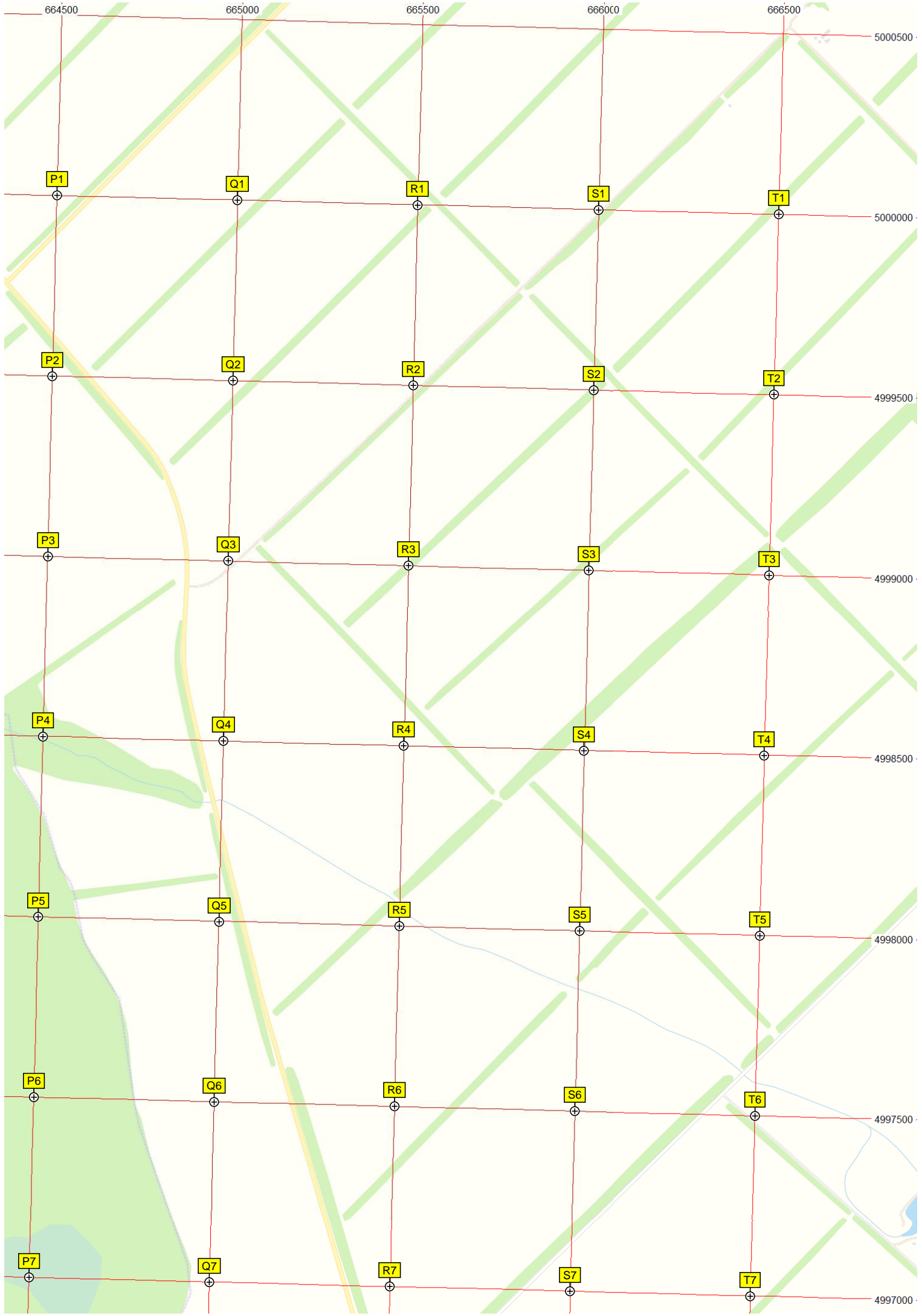


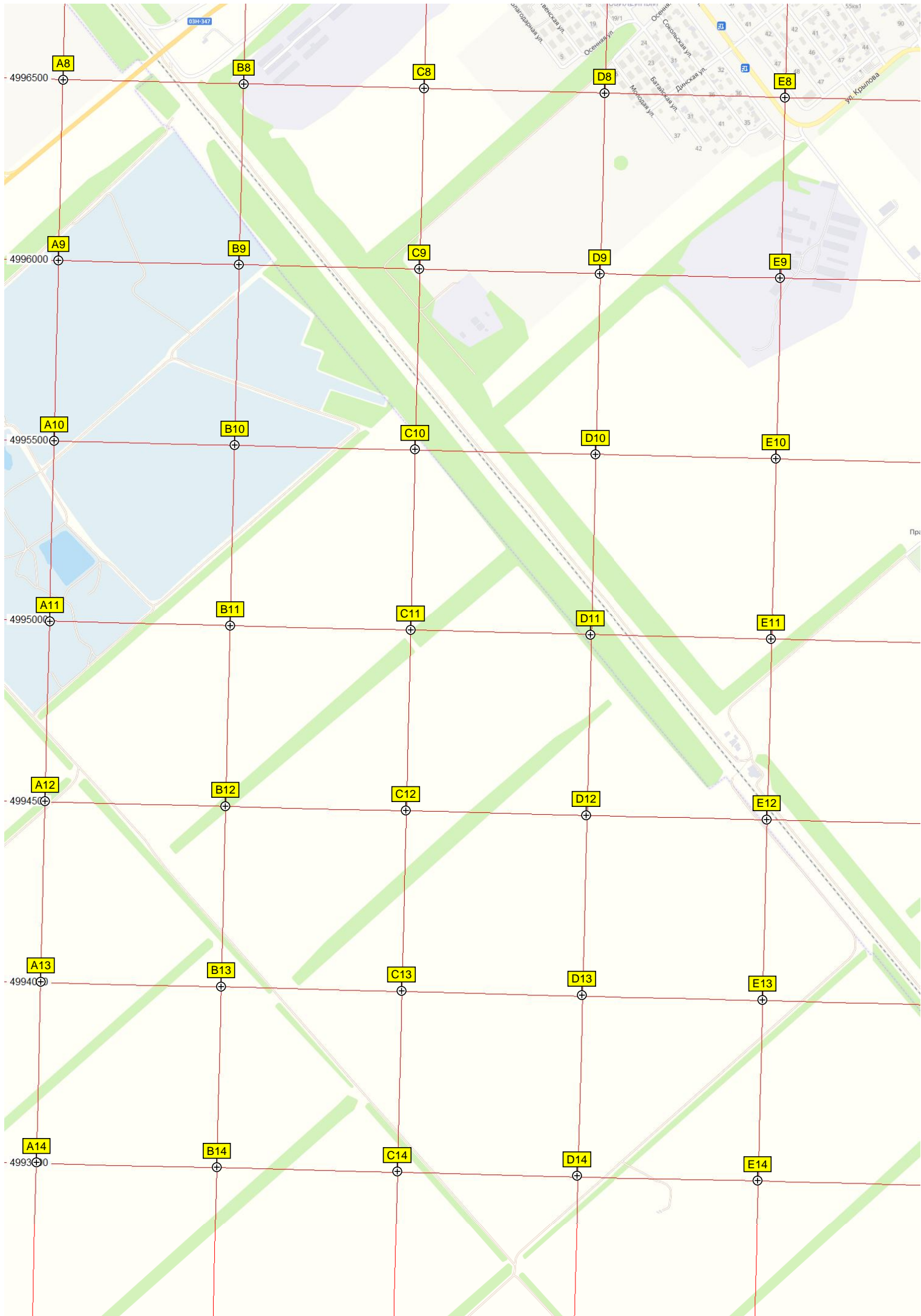








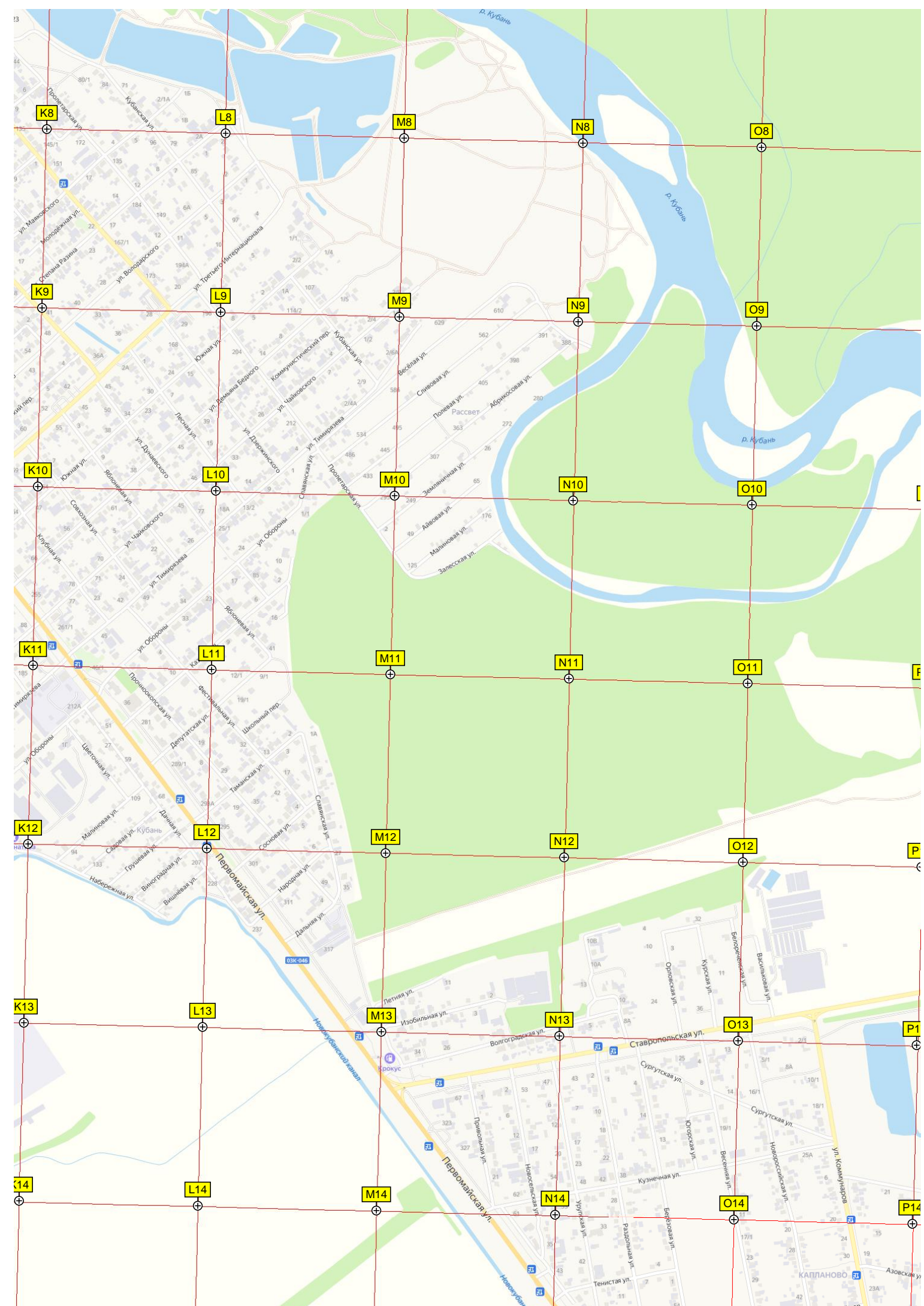












The map displays a grid system with vertical lines labeled K1 through K14 and horizontal lines labeled L8 through L14. Yellow labels are placed at the intersections of the grid lines, indicating specific points of interest or landmarks. The map includes a river labeled 'р. Кубань' and a canal labeled 'Народовольский канал'. Numerous streets are shown and labeled, such as 'ул. Мухоморова', 'ул. Молодёжная ул.', 'ул. Оборонная ул.', 'ул. Дачная ул.', 'ул. Народная ул.', 'ул. Сургутская ул.', and 'ул. Коммунальная ул.'. The map also shows green parks, blue water bodies, and grey residential buildings.

