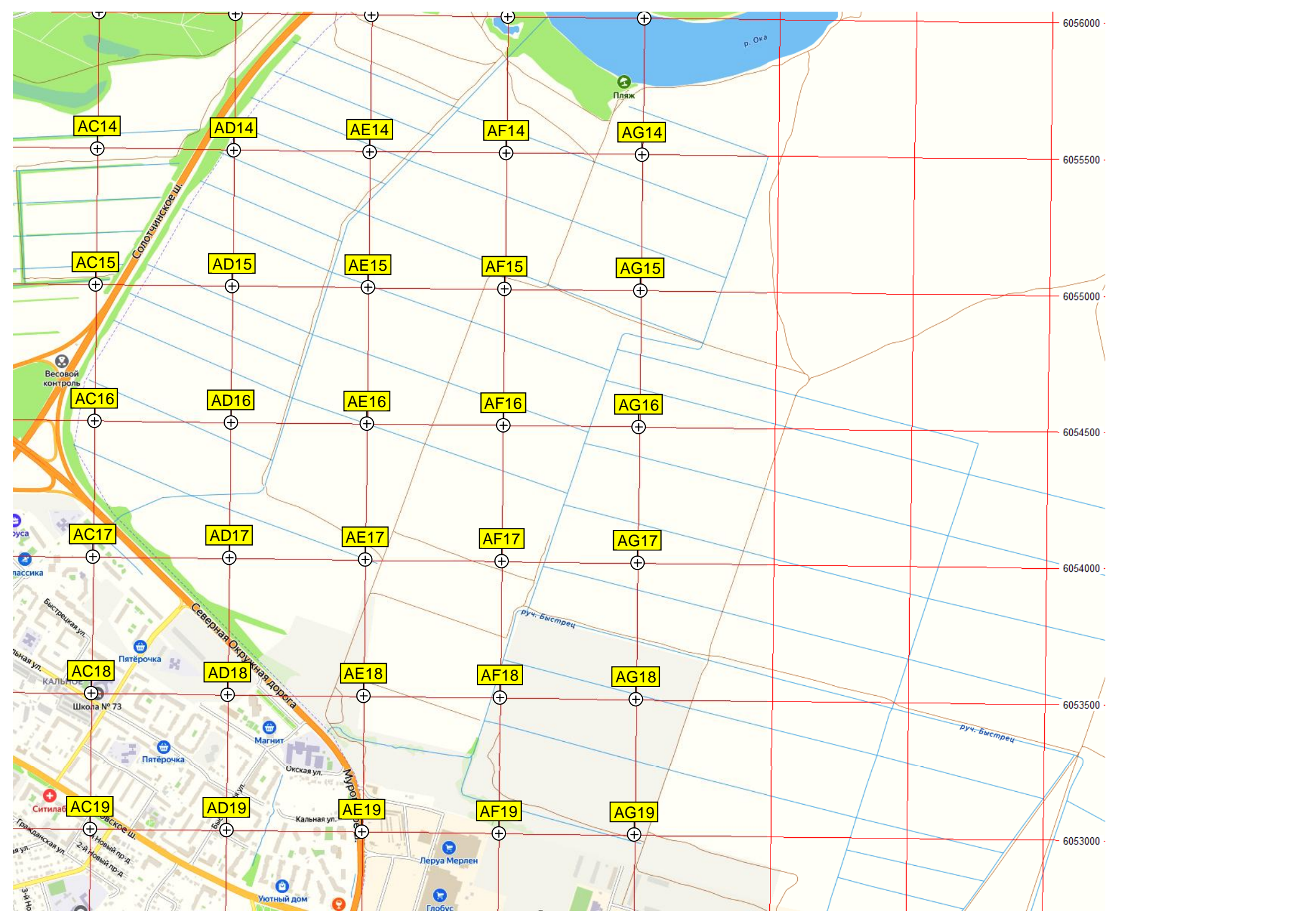
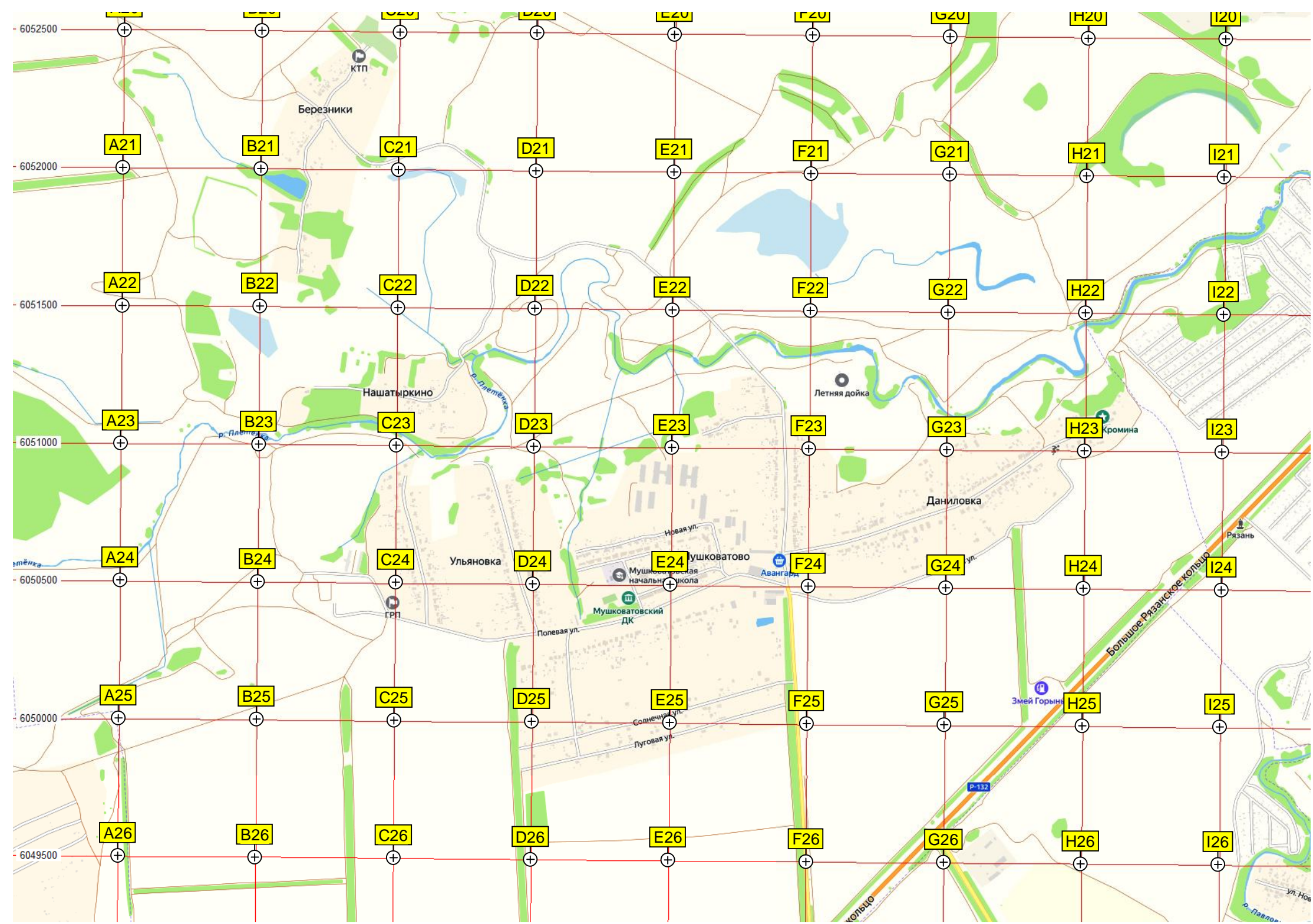
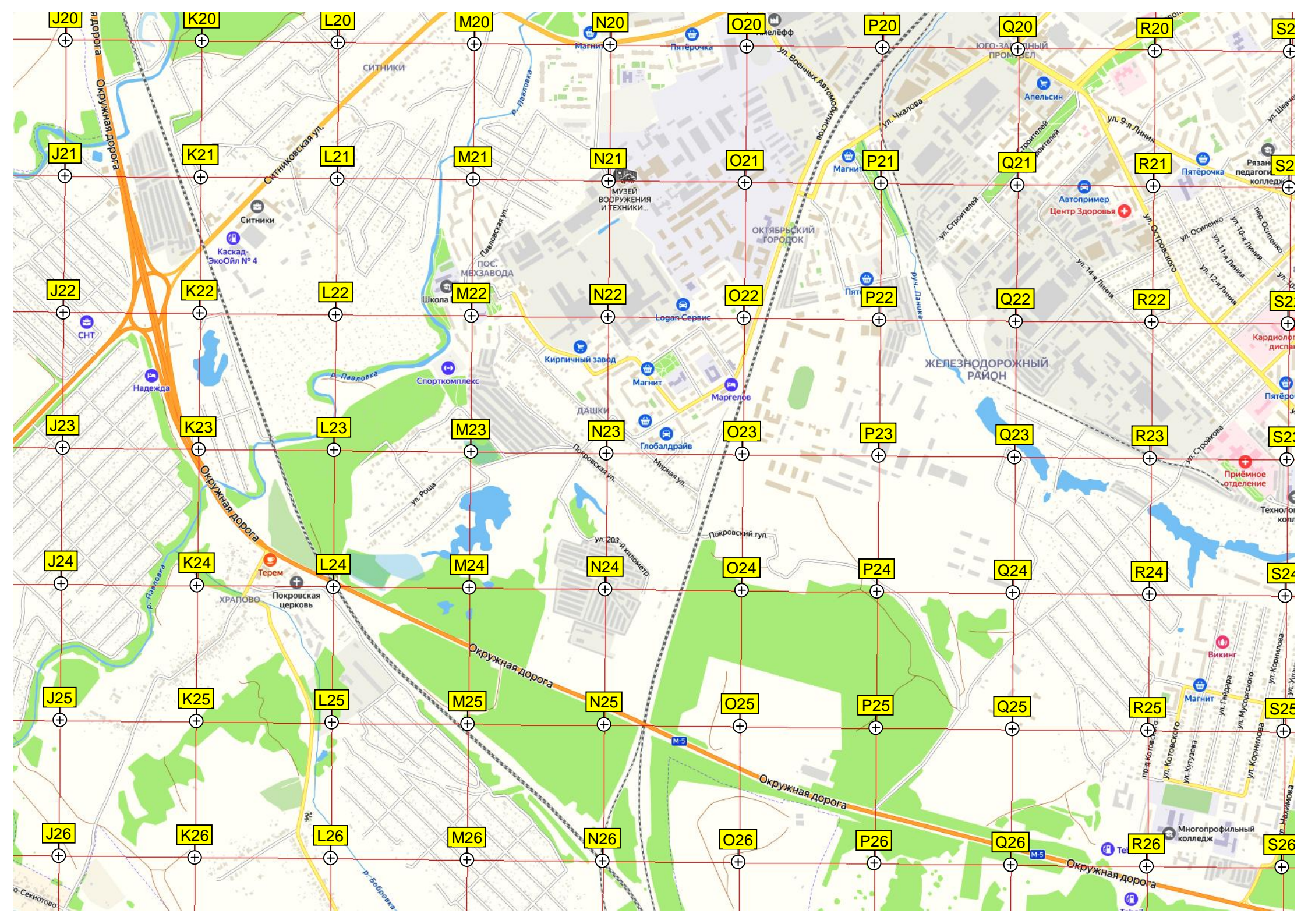
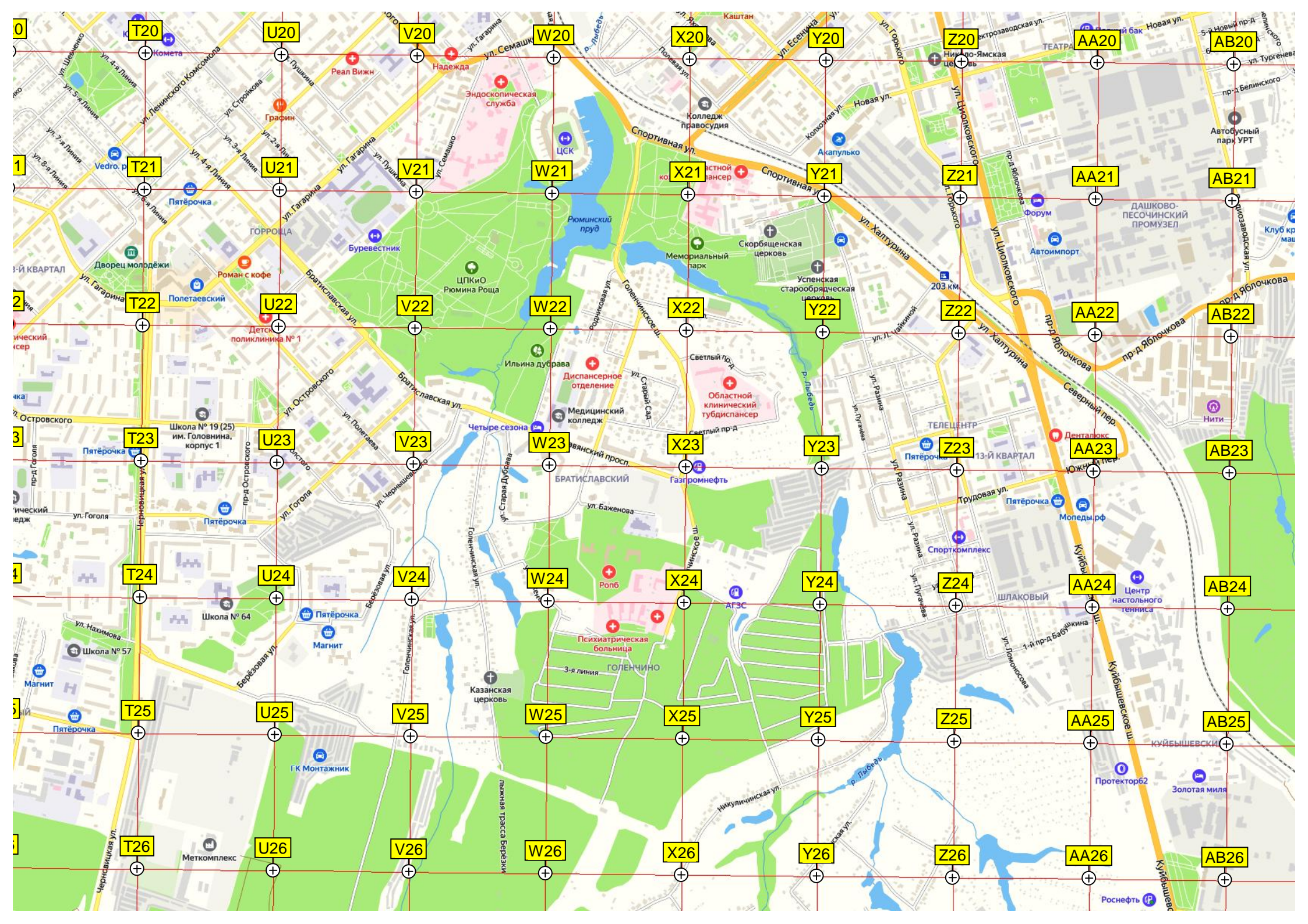


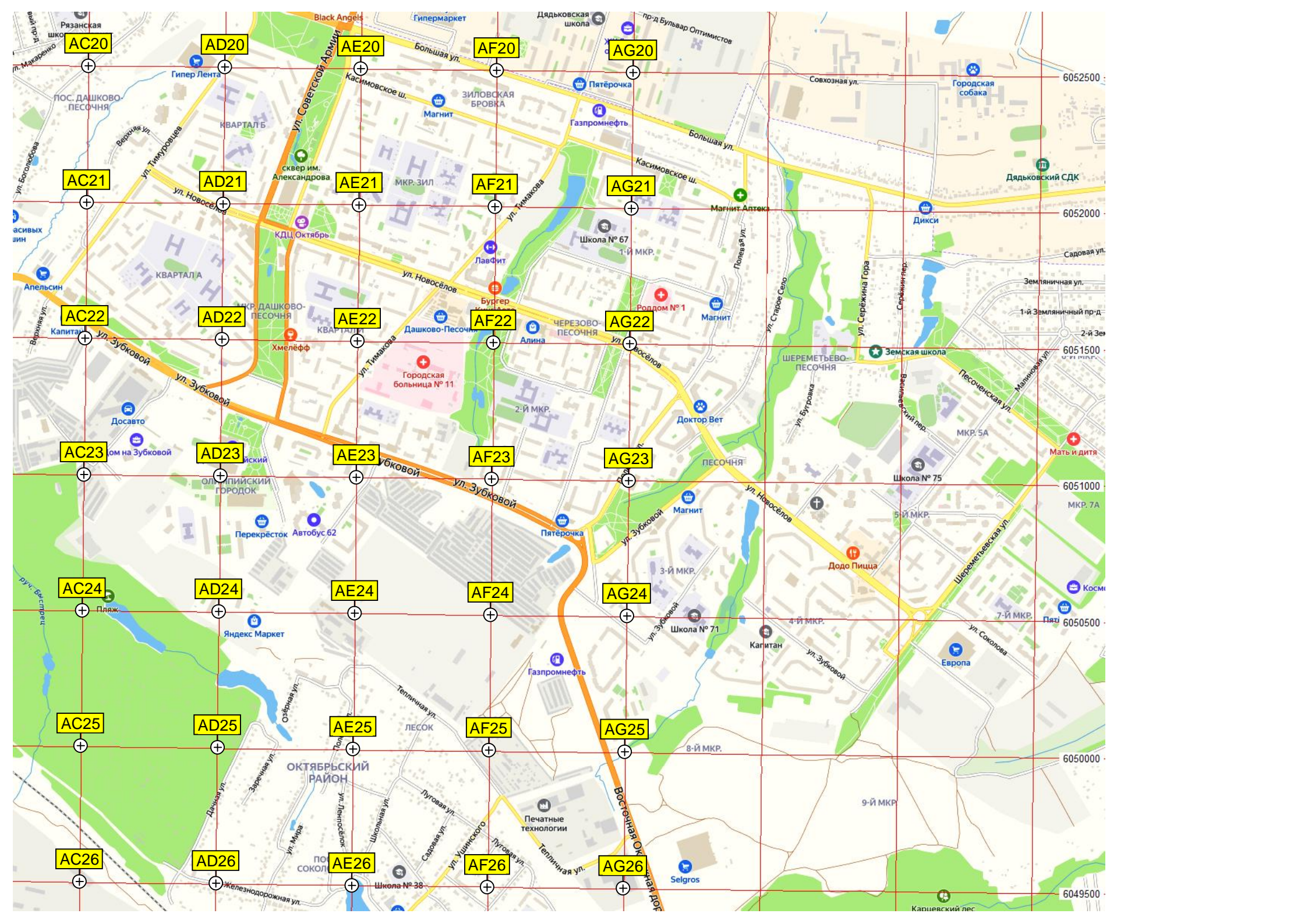
This image is a map of Rязань, Russia, overlaid with a grid of yellow labels. The labels are arranged in a 6x6 grid, with the first column containing numbers 14 through 19, and the subsequent five columns containing letters T, U, V, W, X, Y, Z, AA, and AB. Each label is contained within a small yellow square with a black border and a white circle containing a plus sign. The map background shows various streets, parks, and landmarks. Key features include the 'Северная Окружная дорога' (Northern Ring Road) in orange, the 'Железнодорожный' (Railway) in yellow, and several parks like 'Трубежный парк' and 'Заповедный луг'. Landmarks such as the 'Рязанский Кремль' (Ryazan Kremlin) and 'Музей леденца' (Candy Museum) are also visible. The map is color-coded with green for parks and blue for water bodies like the 'р. Трубеж' (Trubezh river).











AC20

AD20

AE20

AF20

AG20

AC21

AD21

AE21

AF21

AG21

AC22

AD22

AE22

AF22

AG22

AC23

AD23

AE23

AF23

AG23

AC24

AD24

AE24

AF24

AG24

AC25

AD25

AE25

AF25

AG25

AC26

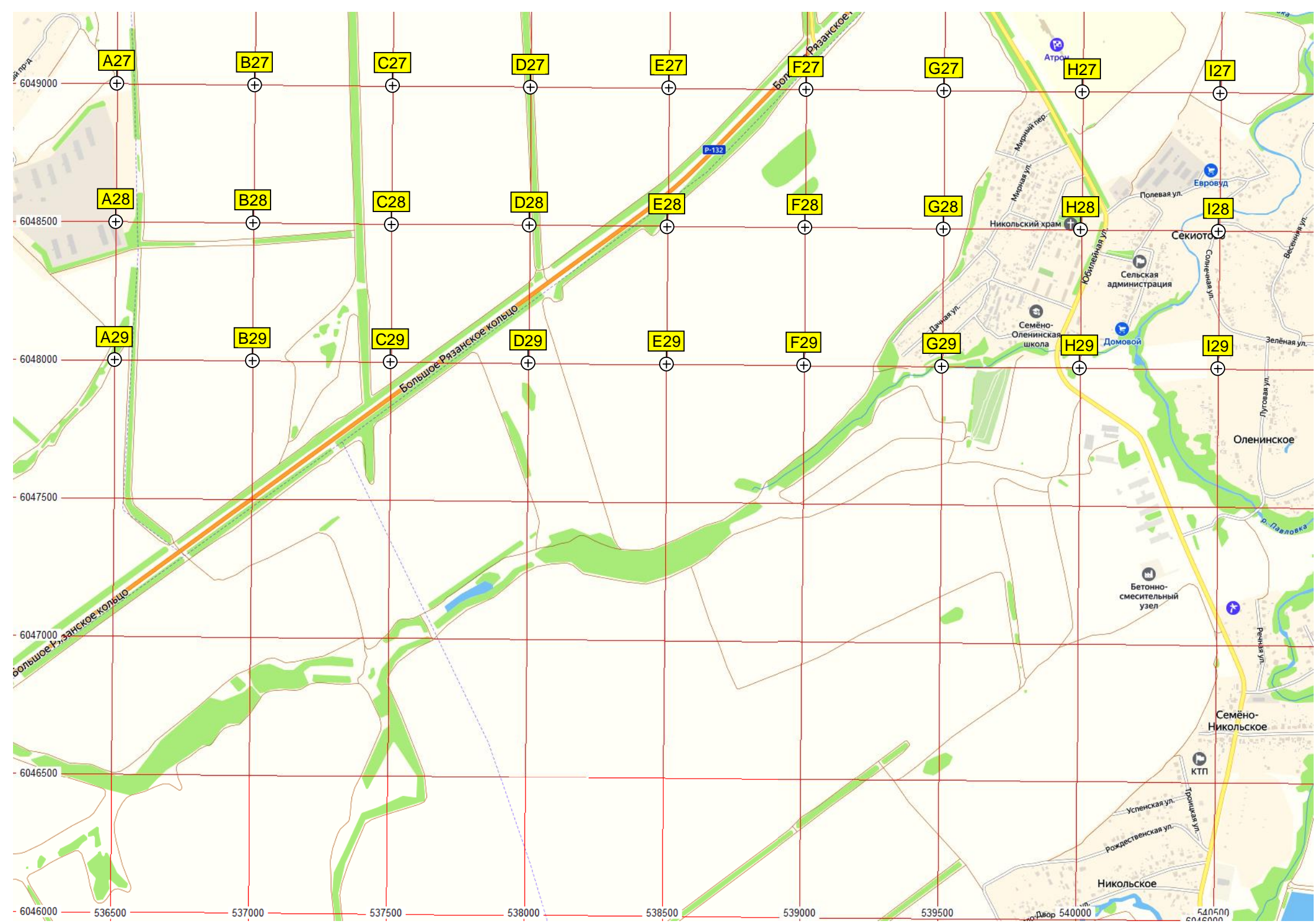
AD26

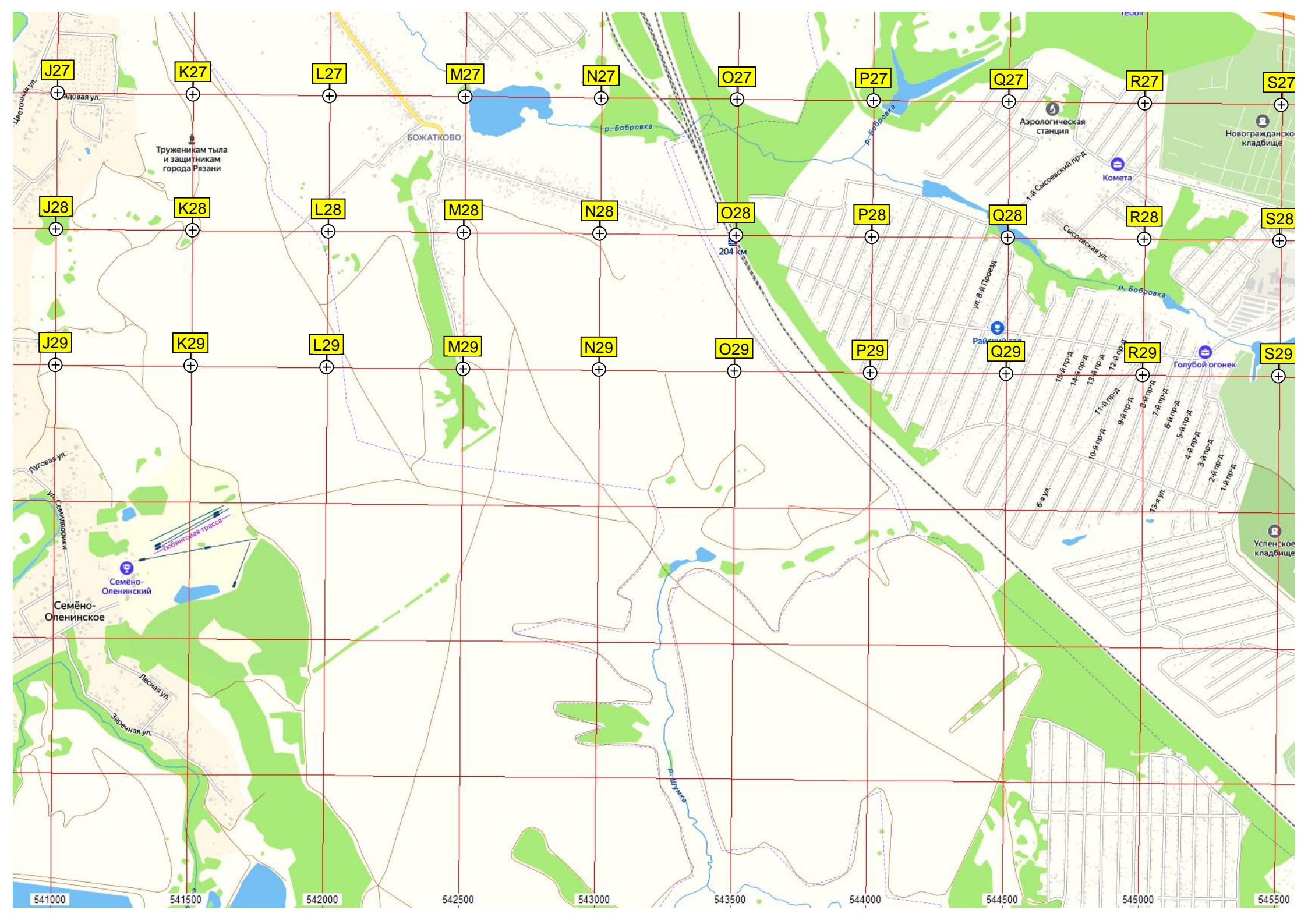
AE26

AF26

AG26









T27

U27

V27

W27

X27

Y27

Z27

AA27

AB27

T28

U28

V28

W28

X28

Y28

Z28

AA28

AB28

T29

U29

V29

W29

X29

Y29

Z29

AA29

AB29

546000

546500

547000

547500

548000

548500

549000

549500

550000

